



MapBook

Ventura

SPCC Map Book
Without PA Wells
With Detailed Facility Maps



Date: 3/15/2015

Wells

- * Undefined
- ▲ Air Flood Injector Permanently Abandoned
- ▲^o Hydrocarbon Gas Disposal Injector Operational - In Service
- ▲^o Hydrocarbon Gas Disposal Injector Operational - Out of Service
- ▲ Hydrocarbon Gas Disposal Injector Permanently Abandoned
- ▲^o Hydrocarbon Gas Flood Injector Permanently Abandoned
- Hydrocarbon Gas Producer Operational - In Service
- Hydrocarbon Gas Producer Permanently Abandoned
- Hydrocarbon Gas Producer Temporarily Abandoned
- Observer Operational - In Service
- Observer Operational - Out of Service
- Observer Permanently Abandoned
- Observer Temporarily Abandoned
- Oil Producer Operational - In Service
- Oil Producer Operational - Out of Service
- Oil Producer Permanently Abandoned
- Oil Producer Proposed
- Oil Producer Temporarily Abandoned
- ▲ Steam Flood Injector Operational - In Service
- ▲ Steam Flood Injector Operational - Out of Service
- ▲ Steam Flood Injector Permanently Abandoned
- △ Steam Flood Injector Proposed
- ▲ Steam Flood Injector Temporarily Abandoned
- Unknown
- ▲^o Water Disposal Injector Operational - In Service
- ▲^o Water Disposal Injector Operational - Out of Service
- ▲^o Water Disposal Injector Permanently Abandoned
- ▲^o Water Disposal Injector Temporarily Abandoned
- ▲ Water Flood Injector Operational - In Service
- ▲ Water Flood Injector Operational - Out of Service
- ▲ Water Flood Injector Permanently Abandoned
- △ Water Flood Injector Proposed
- ▲ Water Flood Injector Temporarily Abandoned
- Water Producer Operational - In Service
- Water Producer Operational - Out of Service
- Water Producer Permanently Abandoned
- Water Producer Temporarily Abandoned

Facilities



Facilities



Secondary Containment

Other



Restricted Access Areas

— Rivers



Leases



Sections

Produced by the GIS Department of Aera Energy LLC.

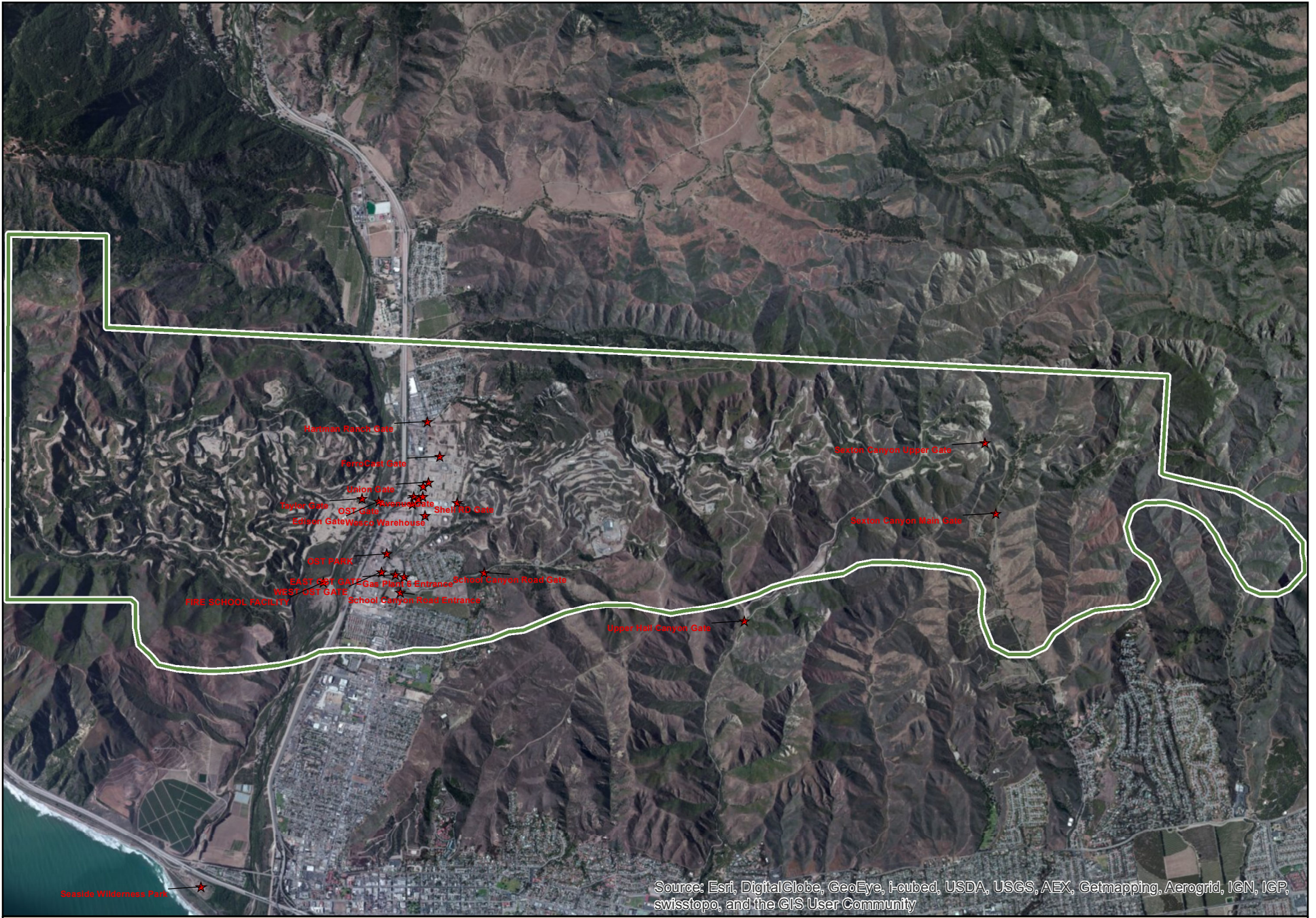
The GIS Department does not guarantee the accuracy of any information contained within.

Contact Information: Debra Clutter 661-665-5088
 Ryan Coodey 661-665-5653
 Janine Kern 661-665-5753
 Joe Lowry 661-665-5840



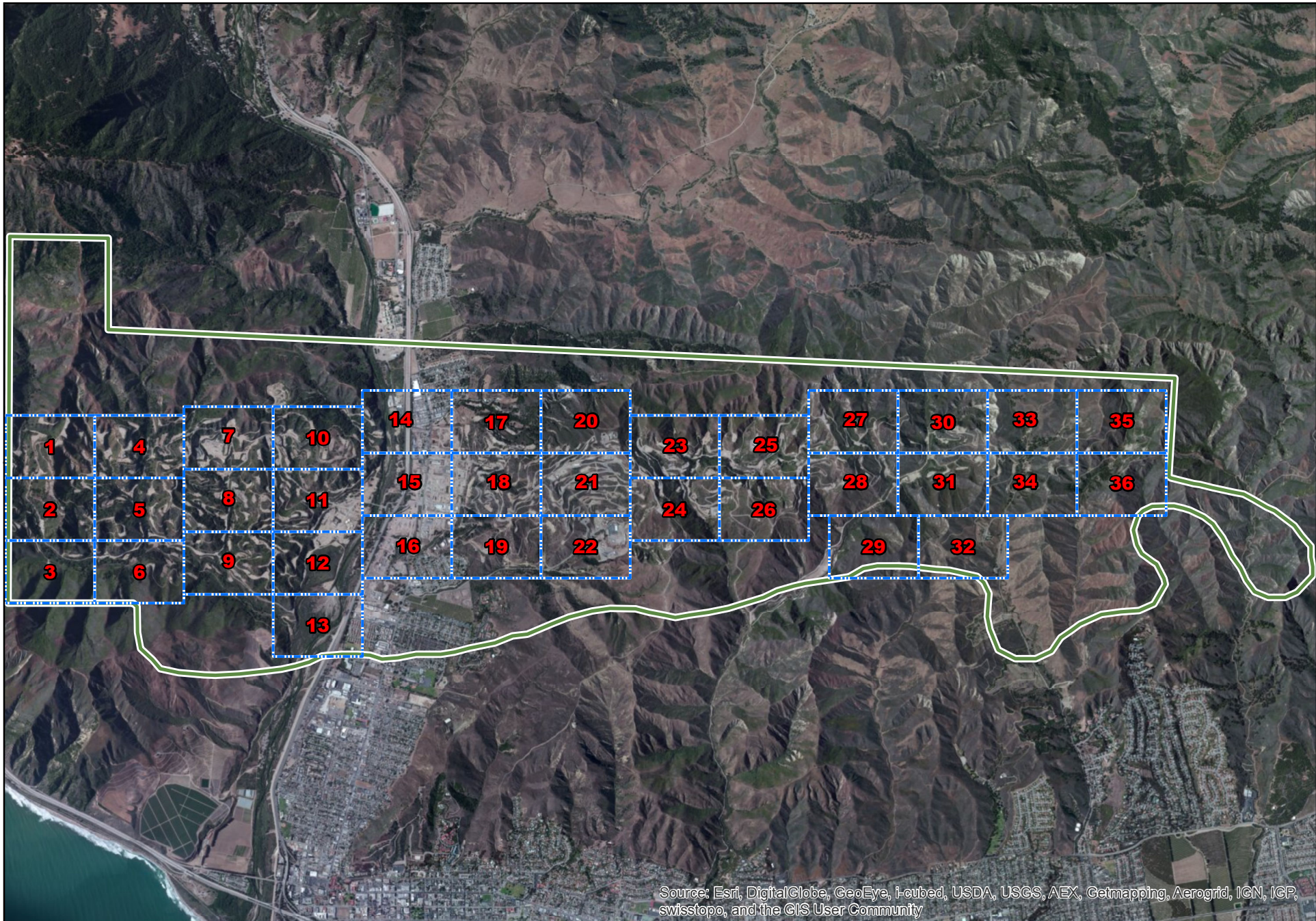
1" : 300'
Scale for All Detail Maps

Map Book Legend



Source: Esri, DigitalGlobe, GeoEye, i-cubed, USDA, USGS, AEX, Getmapping, Aerogrid, IGN, IGP, swisstopo, and the GIS User Community

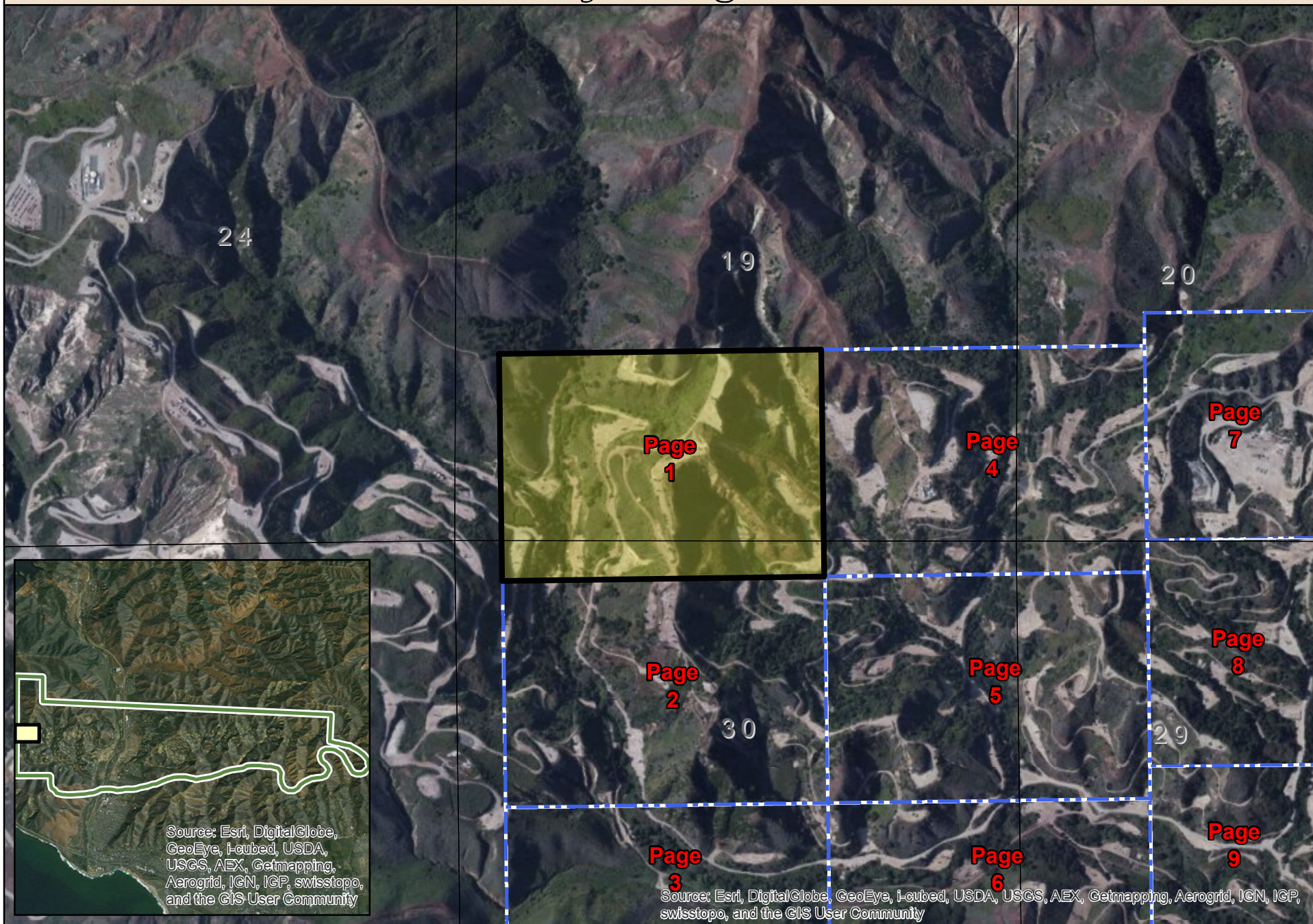
Ventura Location Map



Source: Esri, DigitalGlobe, GeoEye, i-cubed, USDA, USGS, AEX, Getmapping, Aerogrid, IGN, IGP, swisstopo, and the GIS User Community

Ventura Overview Key Map

Key to Page 1





Ventura Detail Map

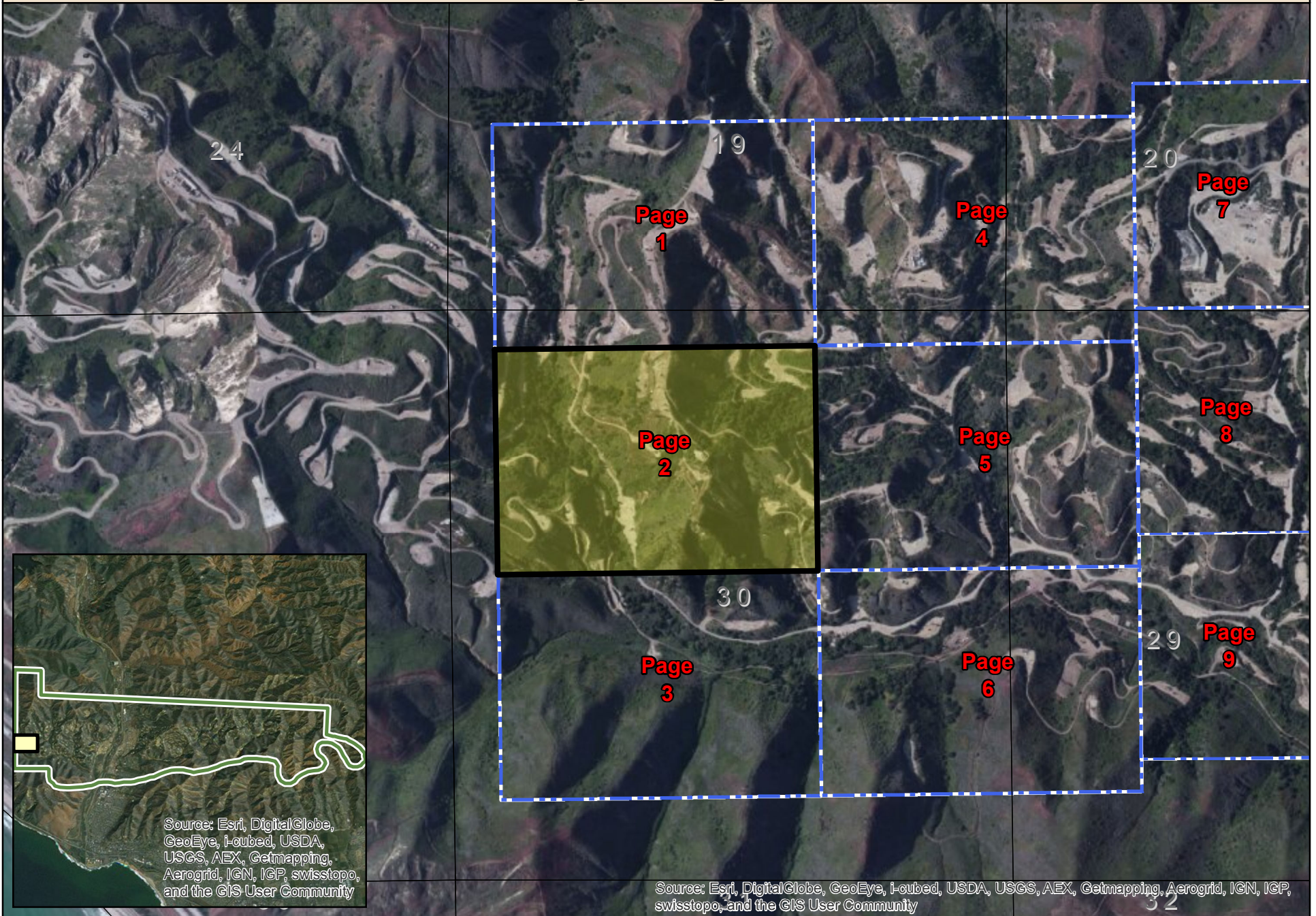


T3N R23W S19

Page: 1

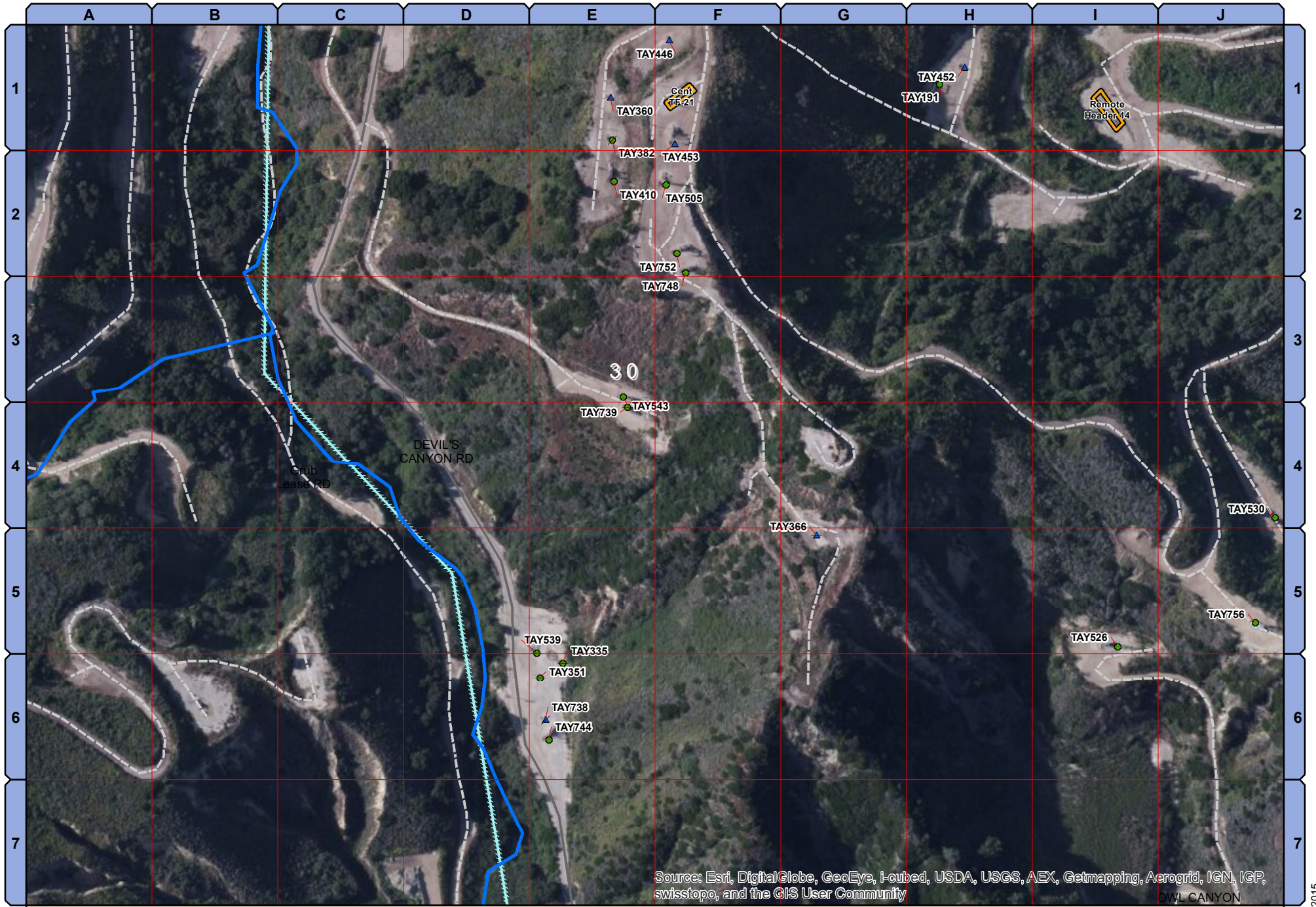
Date: 3/15/2015

Key to Page 2



Source: Esri, DigitalGlobe, GeoEye, i-cubed, USDA, USGS, AEX, Getmapping, Aerogrid, IGN, IGP, swisstopo, and the GIS User Community

Source: Esri, DigitalGlobe, GeoEye, i-cubed, USDA, USGS, AEX, Getmapping, Aerogrid, IGN, IGP, swisstopo, and the GIS User Community



Source: Esri, DigitalGlobe, GeoEye, i-cubed, USDA, USGS, AEX, Getmapping, Aerogrid, IGN, IGP, swisstopo, and the GIS User Community

DWL CANYON

Ventura Detail Map

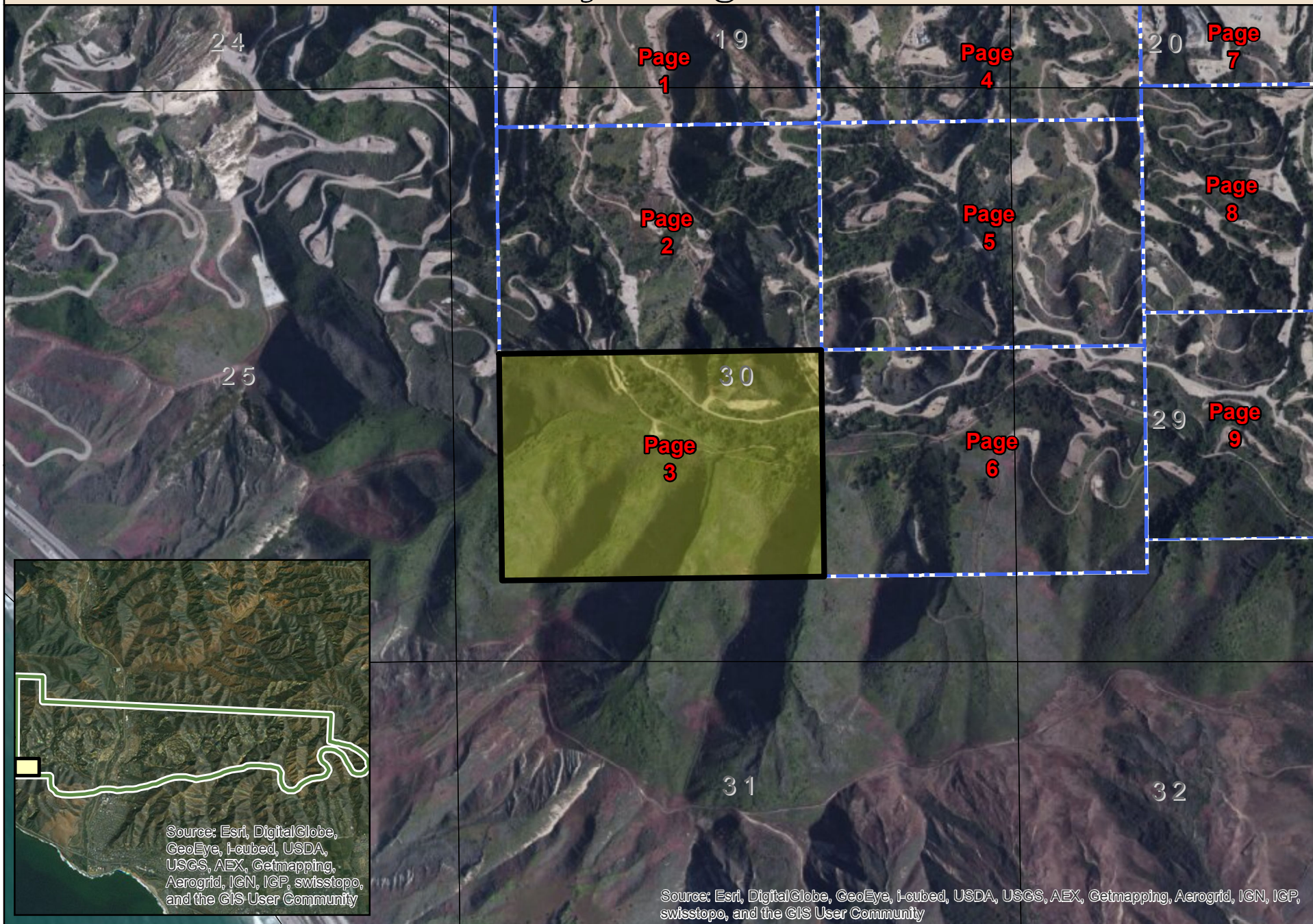


T3N R23W S30

Page: 2

Date: 3/15/2015

Key to Page 3



Source: Esri, DigitalGlobe, GeoEye, I-cubed, USDA, USGS, AEX, Getmapping, Aerogrid, IGN, IGP, swisstopo, and the GIS User Community

Source: Esri, DigitalGlobe, GeoEye, I-cubed, USDA, USGS, AEX, Getmapping, Aerogrid, IGN, IGP, swisstopo, and the GIS User Community



Source: Esri, DigitalGlobe, GeoEye, i-cubed, USDA, USGS, AEX, Getmapping, Aerogrid, IGN, IGP, swisstopo, and the GIS User Community

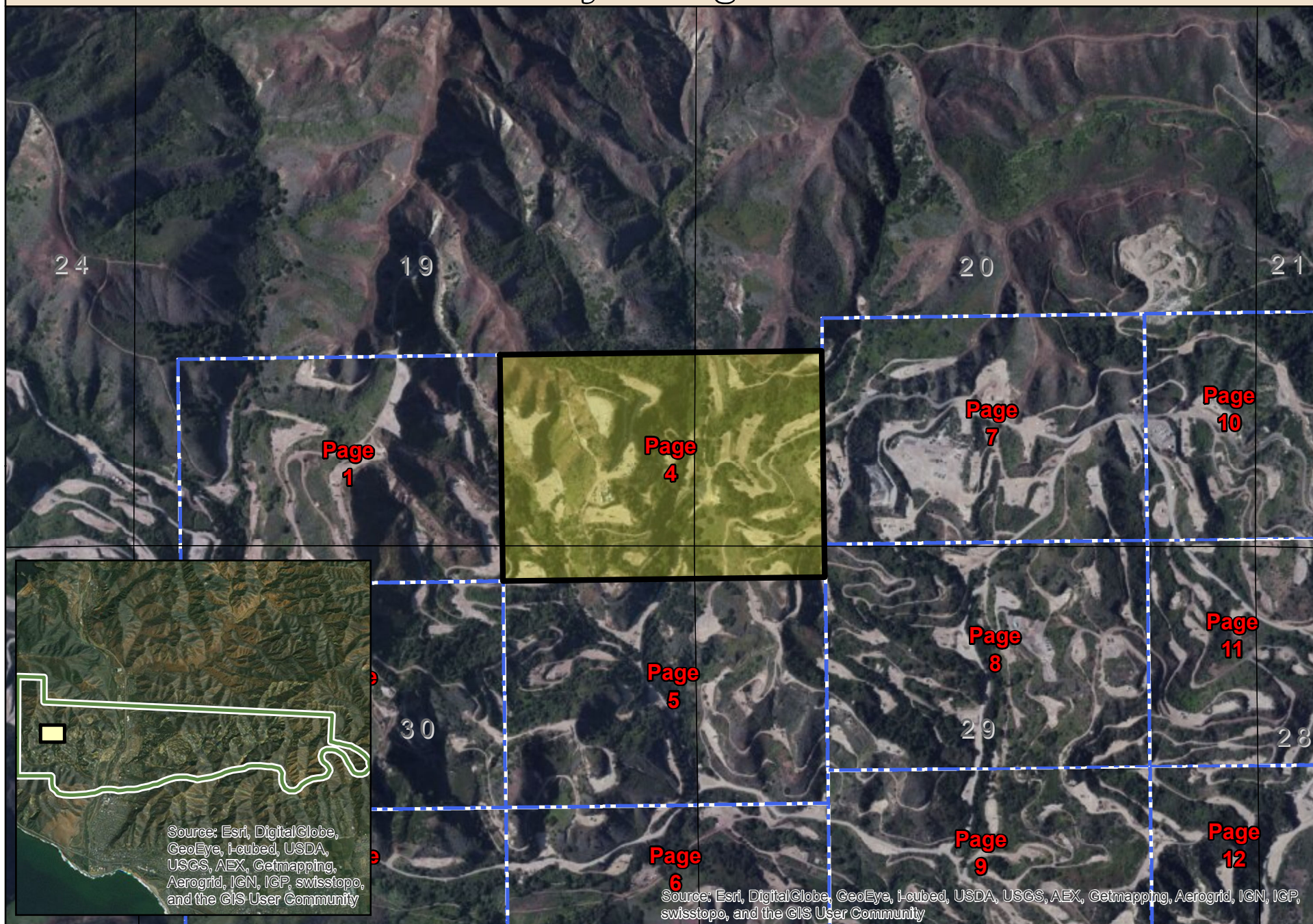
Ventura Detail Map



T3N R23W S30
Page: 3

Date: 3/15/2015

Key to Page 4



Source: Esri, DigitalGlobe, GeoEye, i-cubed, USDA, USGS, AEX, Getmapping, Aerogrid, IGN, IGP, swisstopo, and the GIS User Community

Source: Esri, DigitalGlobe, GeoEye, i-cubed, USDA, USGS, AEX, Getmapping, Aerogrid, IGN, IGP, swisstopo, and the GIS User Community



Source: Esri, Digital Globe, GeoEye, i-cubed, USDA, USGS, AEX, Getmapping, Aerogrid, IGN, IGP, swisstopo, and the GIS User Community

Ventura Detail Map



T3N R23W S19

Page: 4

Date: 3/15/2015



Source: Esri, DigitalGlobe, GeoEye, i-cubed, USDA, USGS, AEX, Getmapping, Aerogrid, IGN, IGP, swisstopo, and the GIS User Community

- | | | | | | | |
|-----------------------|----------|---------|----------|----------------|----------------------|------------------------|
| Facilities | Group In | Gas In | Water | Condensate Out | Access Road | Restricted Access Area |
| Secondary Containment | Oil | Gas Out | Water In | Stream Out | Access Road Entrance | |

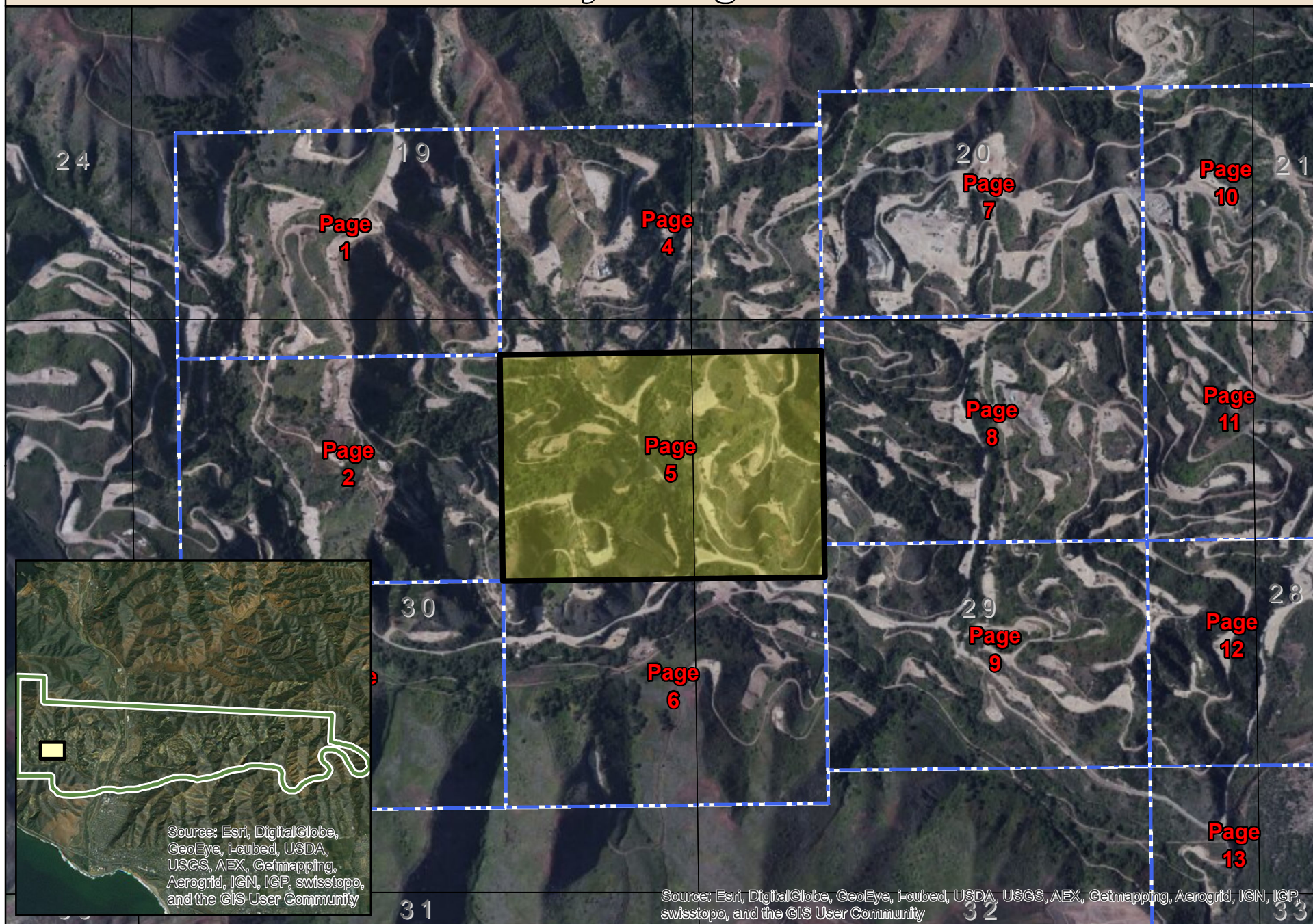
Trap Farm 13 Ventura Facility Detail Map



T3N R23W S30
Page: 4-1

Date: 3/15/2015

Key to Page 5



Source: Esri, DigitalGlobe, GeoEye, I-cubed, USDA, USGS, AEX, Getmapping, Aerogrid, IGN, IGP, swisstopo, and the GIS User Community

Source: Esri, DigitalGlobe, GeoEye, I-cubed, USDA, USGS, AEX, Getmapping, Aerogrid, IGN, IGP, swisstopo, and the GIS User Community



Ventura Detail Map

Source: Esri, Digital Globe, GeoEye, i-cubed, USDA, USGS, AEX, Getmapping, Aerogrid, IGN, IGP, swisstopo, and the GIS User Community

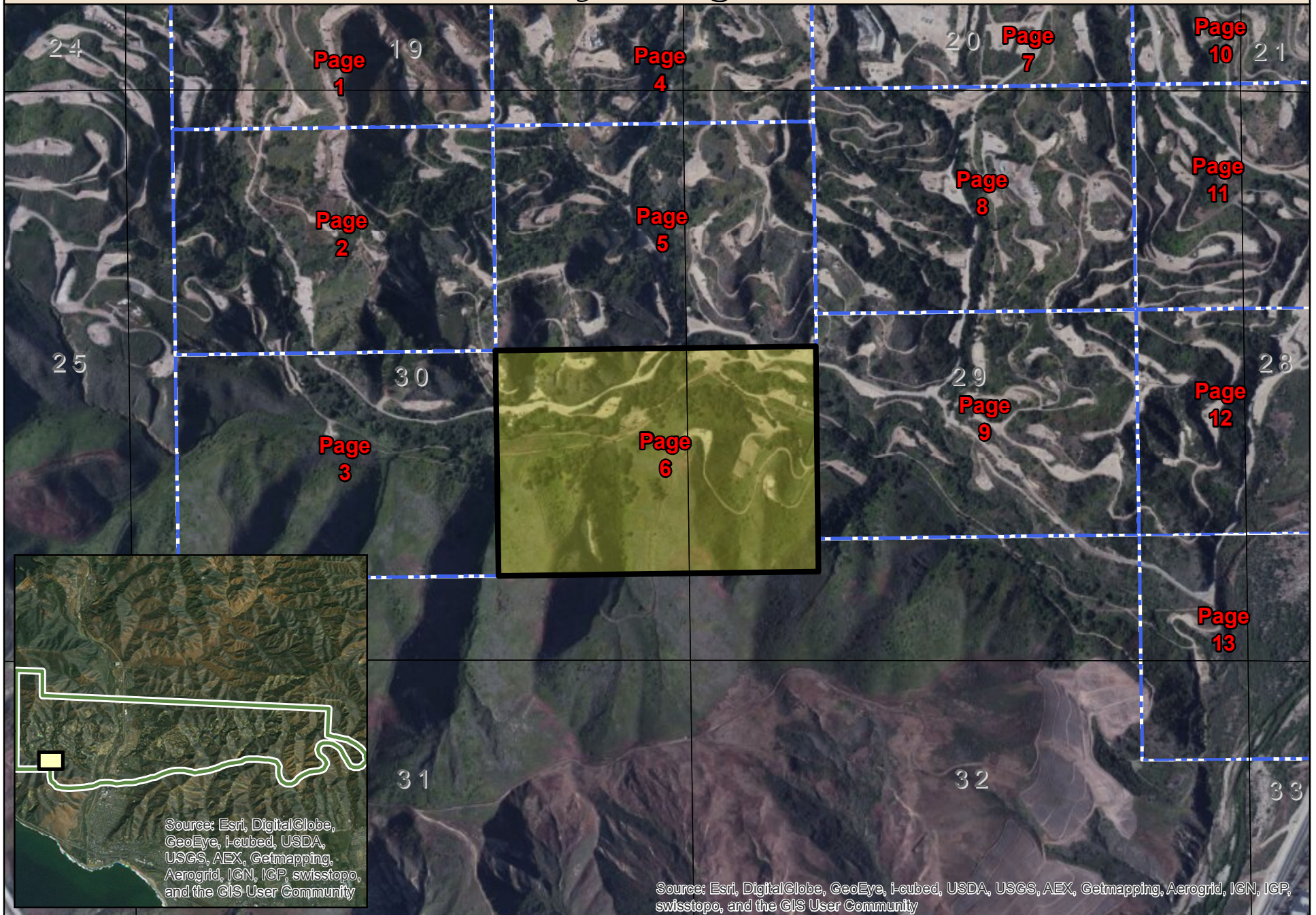


T3N R23W S30

Page: 5

Date: 3/15/2015

Key to Page 6





Source: Esri, Digital Globe, GeoEye, i-cubed, USDA, USGS, AEX, Getmapping, Aerogrid, IGN, IGP, swisstopo, and the GIS User Community

Ventura Detail Map



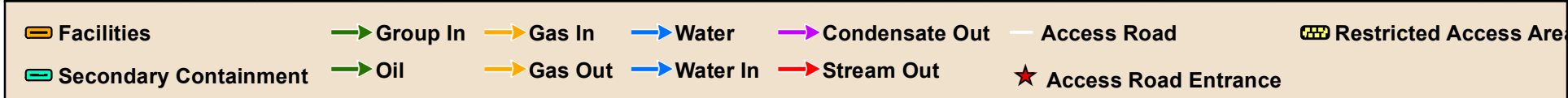
T3N R23W S30

Page: 6

Date: 3/15/2015



Source: Esri, DigitalGlobe, GeoEye, i-cubed, USDA, USGS, AEX, Getmapping, Aerogrid, IGN, IGP, swisstopo, and the GIS User Community



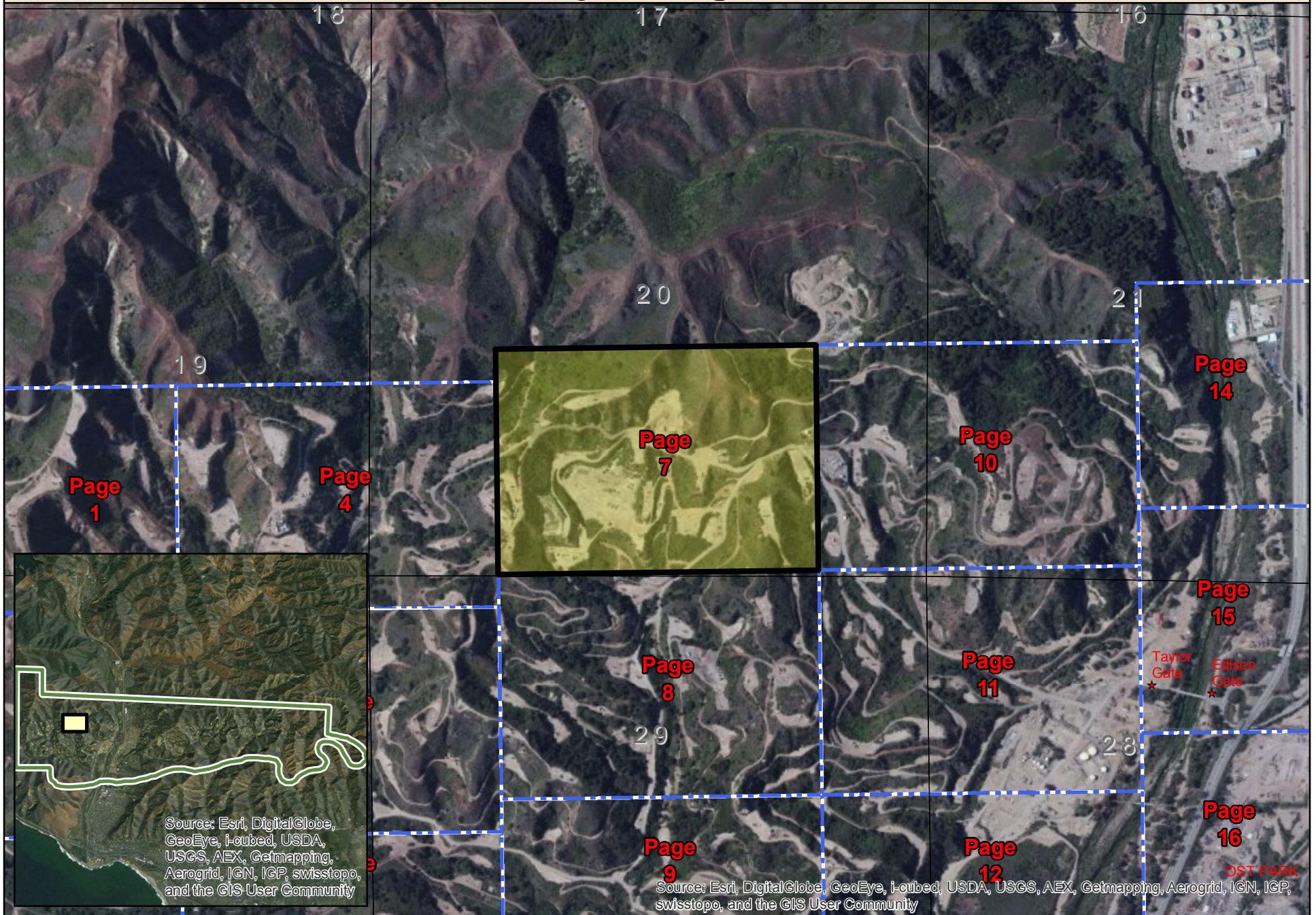
Taylor Waterflood Plant #4 Ventura Facility Detail Map



T3N R23W S20
Page: 6-1

Date: 3/15/2015

Key to Page 7





Ventura Detail Map



T3N R23W S20

Page: 7

Date: 3/15/2015



Source: Esri, DigitalGlobe, GeoEye, i-cubed, USDA, USGS, AEX, Getmapping, Aerogrid, IGN, IGP, swisstopo, and the GIS User Community

- Facilities
- Group In
- Gas In
- Water
- Condensate Out
- Access Road
- Restricted Access Area
- Secondary Containment
- Oil
- Gas Out
- Water In
- Stream Out
- Access Road Entrance

Compressor Plant #2 Ventura Facility Detail Map



T3N R23W S29
Page: 7-1



Source: Esri, DigitalGlobe, GeoEye, i-cubed, USDA, USGS, AEX, Getmapping, Aerogrid, IGN, IGP, swisstopo, and the GIS User Community

Facilities	Group In	Gas In	Water	Condensate Out	Access Road	Restricted Access Area
Secondary Containment	Oil	Gas Out	Water In	Stream Out	Access Road Entrance	

Trap Farm 6 Ventura Facility Detail Map



T3N R23W S29
Page: 7-2

Date: 3/15/2015



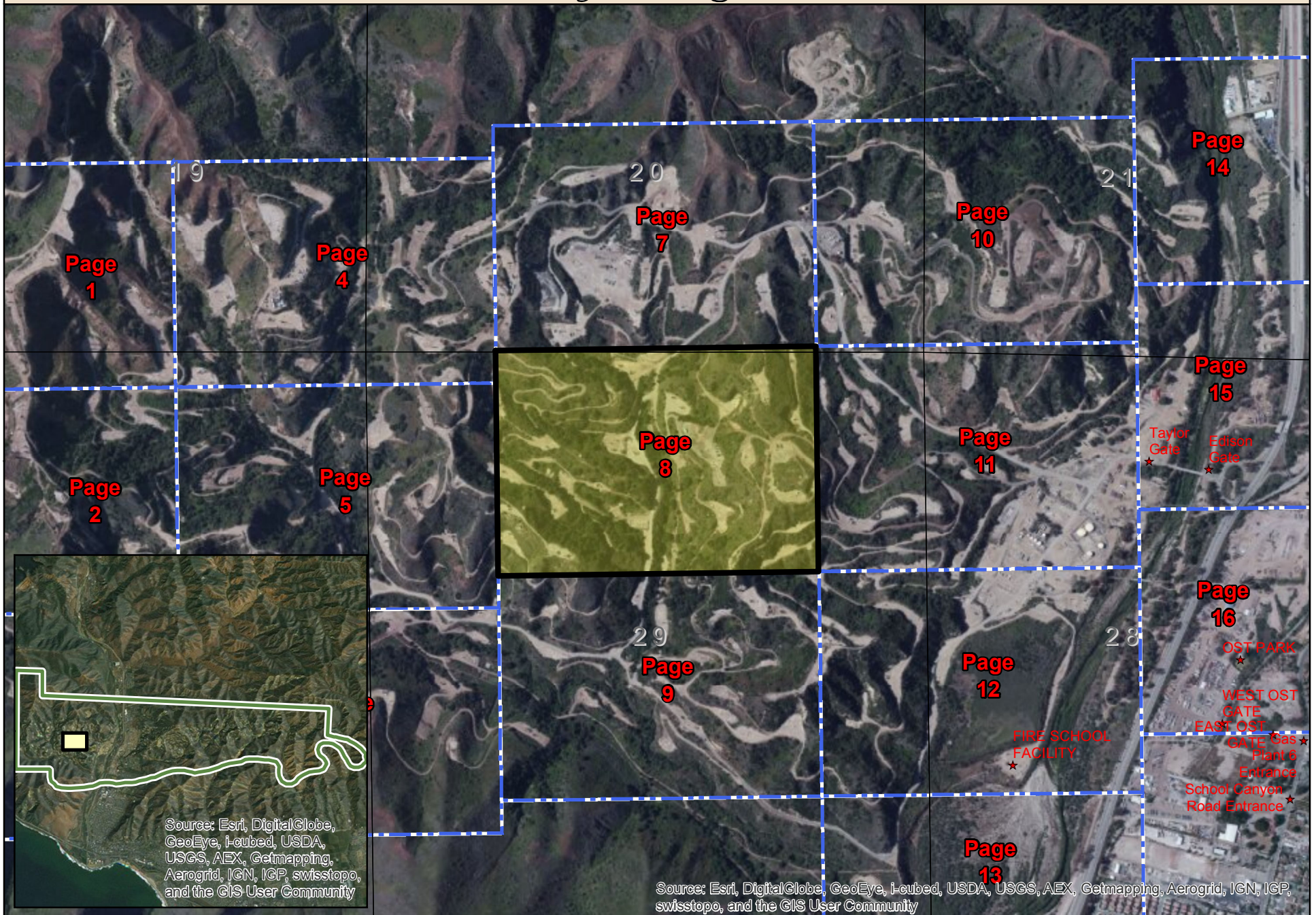
- | | | | | | | |
|-----------------------|----------|---------|----------|----------------|----------------------|------------------------|
| Facilities | Group In | Gas In | Water | Condensate Out | Access Road | Restricted Access Area |
| Secondary Containment | Oil | Gas Out | Water In | Stream Out | Access Road Entrance | |

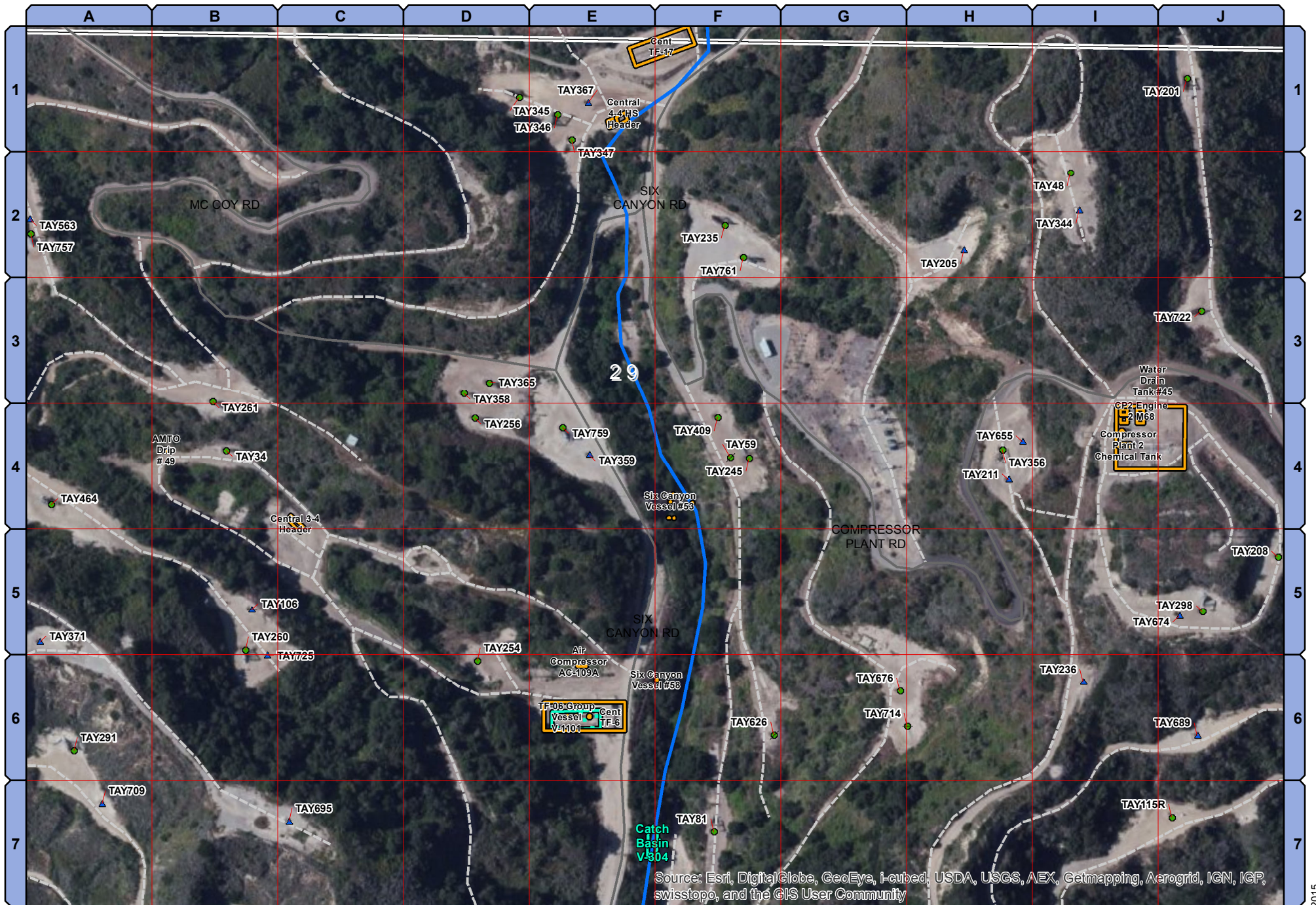
Trap Farm 8 Ventura Facility Detail Map



T3N R23W S28
Page: 7-3

Key to Page 8





Source: Esri, DigitalGlobe, GeoEye, i-cubed, USDA, USGS, AEX, Getmapping, Aerogrid, IGN, IGP, swisstopo, and the GIS User Community

Ventura Detail Map

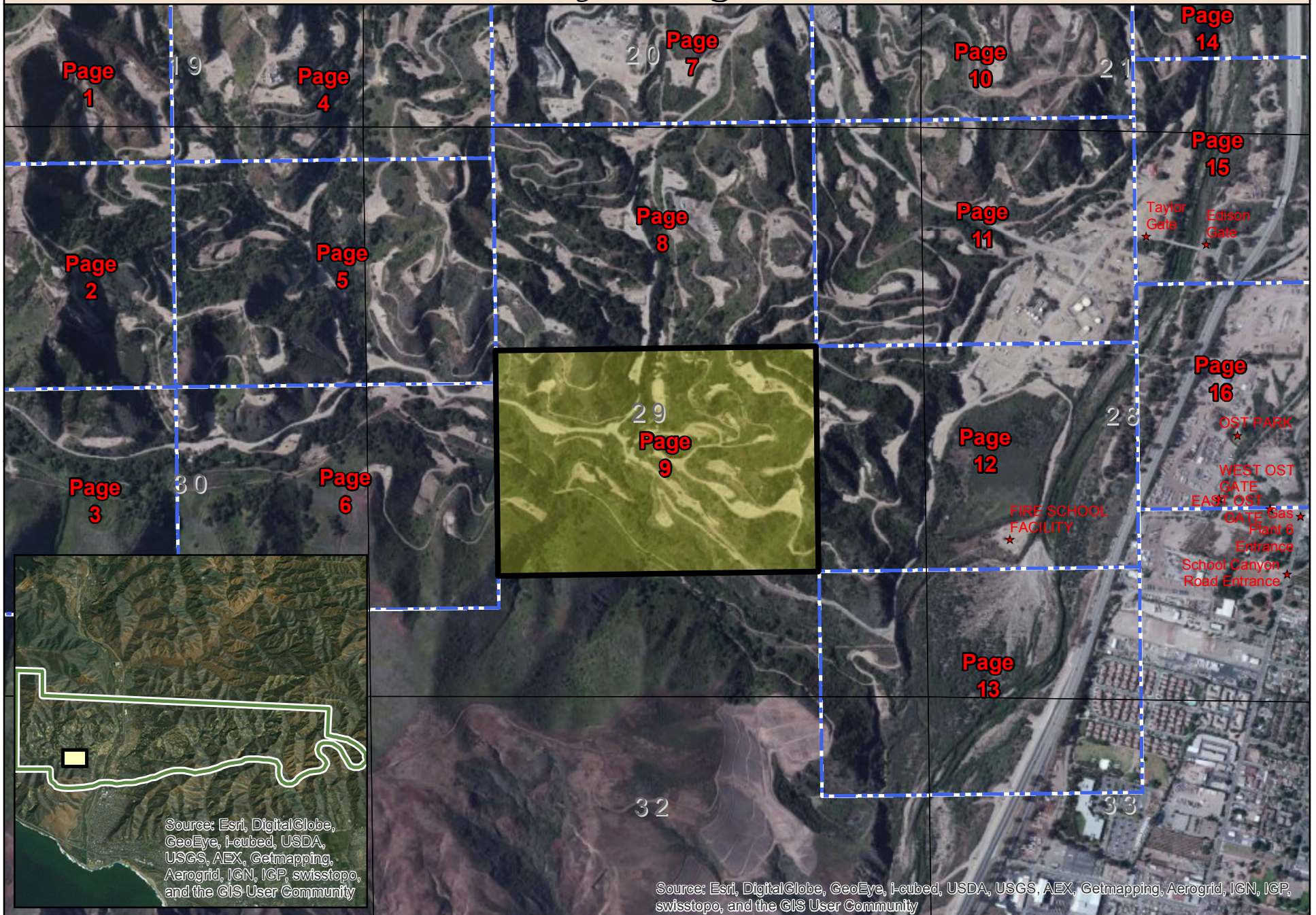


T3N R23W S29

Page: 8

Date: 3/15/2015

Key to Page 9





Source: Esri, DigitalGlobe, GeoEye, i-cubed, USDA, USGS, AEX, Getmapping, Aerogrid, IGN, IGP, swisstopo, and the GIS User Community

Ventura Detail Map

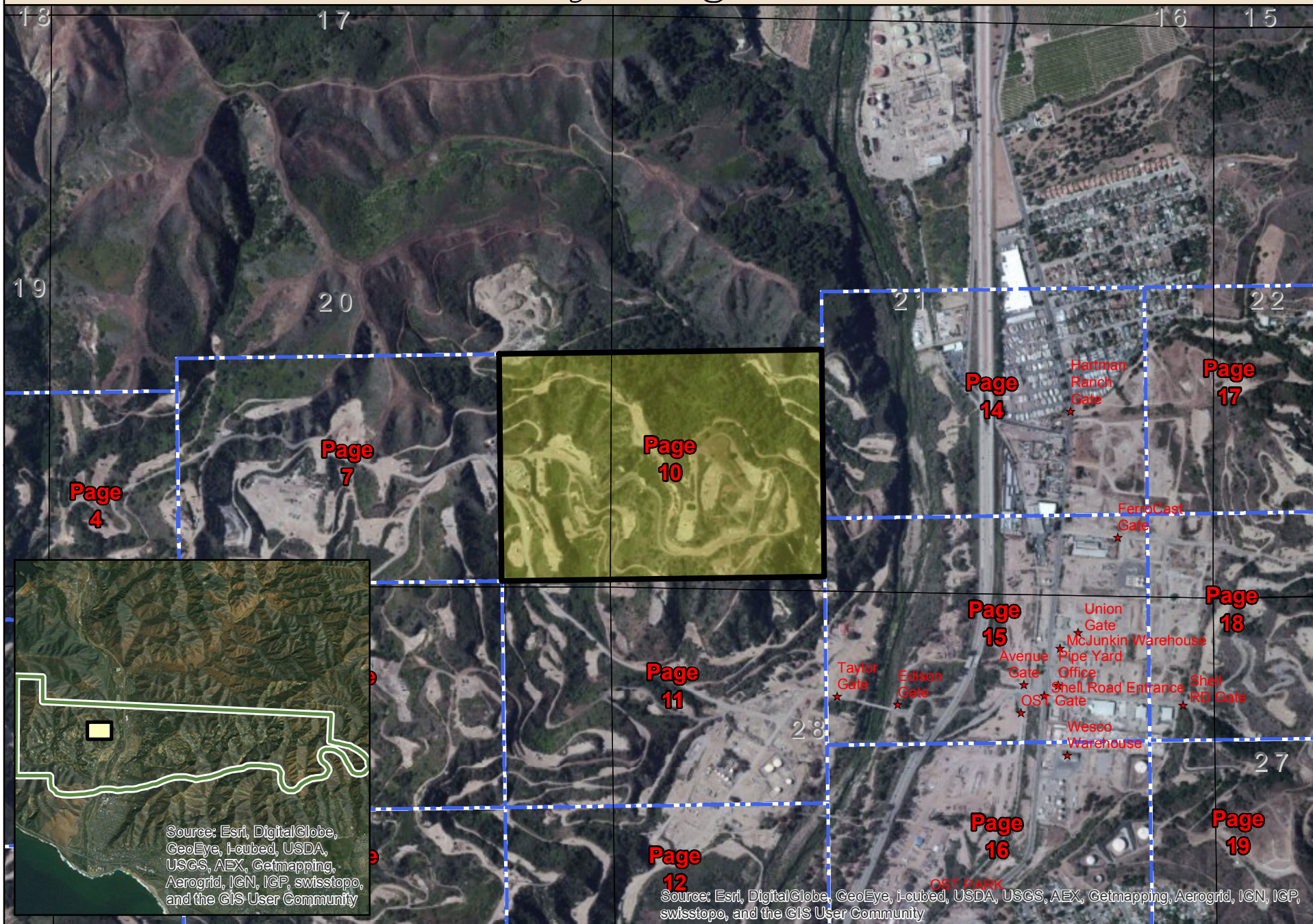


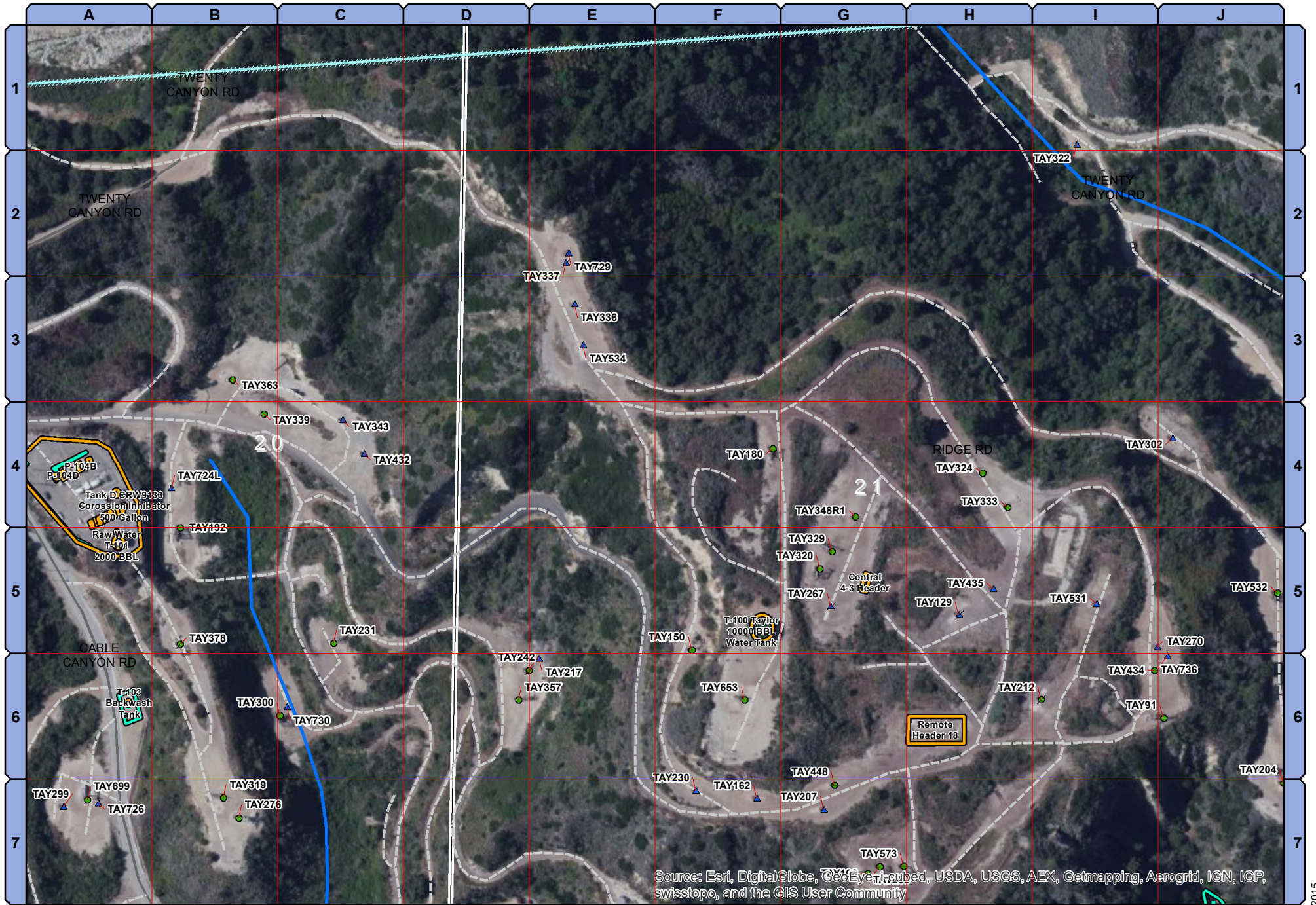
T3N R23W S29

Page: 9

Date: 3/15/2015

Key to Page 10





Ventura Detail Map



T3N R23W S21
Page: 10

Date: 3/15/2015



- | | | | | | | |
|-----------------------|----------|---------|----------|----------------|----------------------|------------------------|
| Facilities | Group In | Gas In | Water | Condensate Out | Access Road | Restricted Access Area |
| Secondary Containment | Oil | Gas Out | Water In | Stream Out | Access Road Entrance | |

Ventura Compressor Plant 3 Ventura Facility Detail Map



T3N R23W S28
Page: 10-1

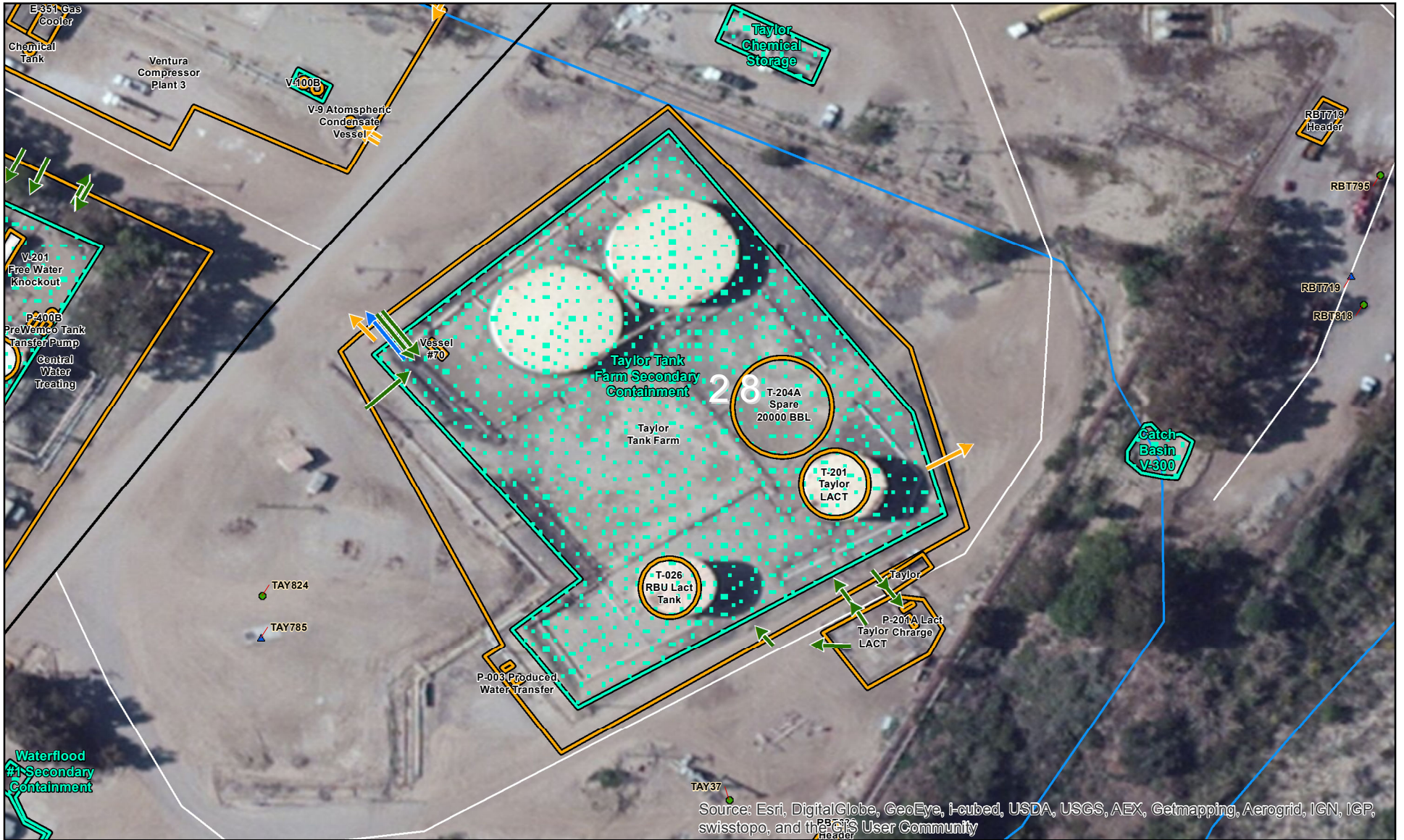
Date: 3/15/2015



- | | | | | | | |
|-----------------------|----------|---------|----------|----------------|----------------------|------------------------|
| Facilities | Group In | Gas In | Water | Condensate Out | Access Road | Restricted Access Area |
| Secondary Containment | Oil | Gas Out | Water In | Stream Out | Access Road Entrance | |

Central Water Plant Ventura Facility Detail Map





Source: Esri, DigitalGlobe, GeoEye, i-cubed, USDA, USGS, AEX, Getmapping, Aerogrid, IGN, IGP, swisstopo, and the GIS User Community

- Facilities
- Secondary Containment
- Group In
- Oil
- Gas In
- Gas Out
- Water
- Water In
- Condensate Out
- Stream Out
- Access Road
- ★ Access Road Entrance
- Restricted Access Area

Taylor Dehy Ventura Facility Detail Map





Source: Esri, DigitalGlobe, GeoEye, i-cubed, USDA, USGS, AEX, Getmapping, Aerogrid, IGN, IGP, swisstopo, and the GIS User Community

- | | | | | | | |
|-----------------------|----------|---------|----------|----------------|----------------------|------------------------|
| Facilities | Group In | Gas In | Water | Condensate Out | Access Road | Restricted Access Area |
| Secondary Containment | Oil | Gas Out | Water In | Stream Out | Access Road Entrance | |

RBU Trap Fram 1 Ventura Facility Detail Map



T3N R23W S28
Page: 10-4

Date: 3/15/2015



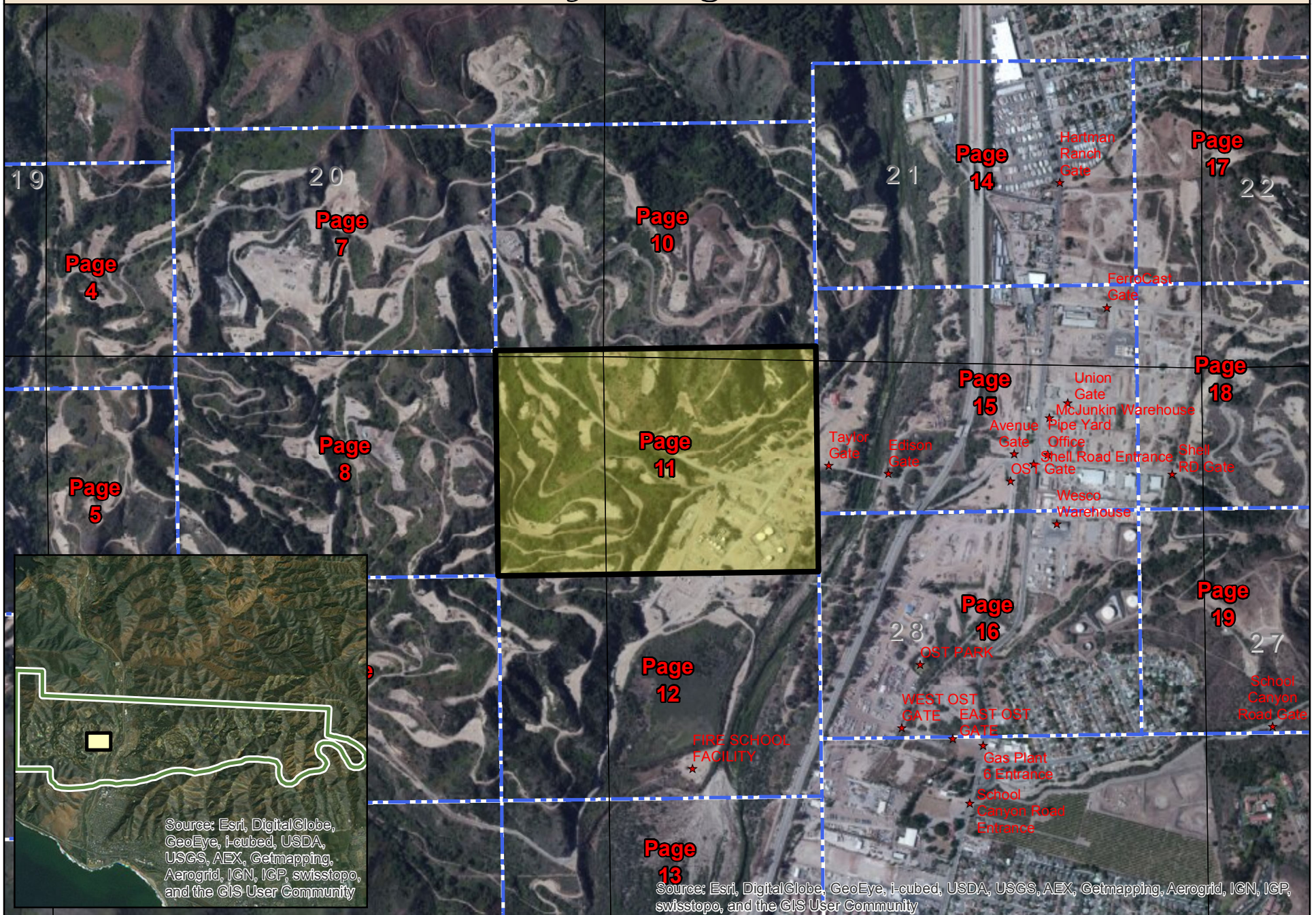
- | | | | | | | |
|-----------------------|----------|---------|----------|----------------|----------------------|------------------------|
| Facilities | Group In | Gas In | Water | Condensate Out | Access Road | Restricted Access Area |
| Secondary Containment | Oil | Gas Out | Water In | Stream Out | Access Road Entrance | |

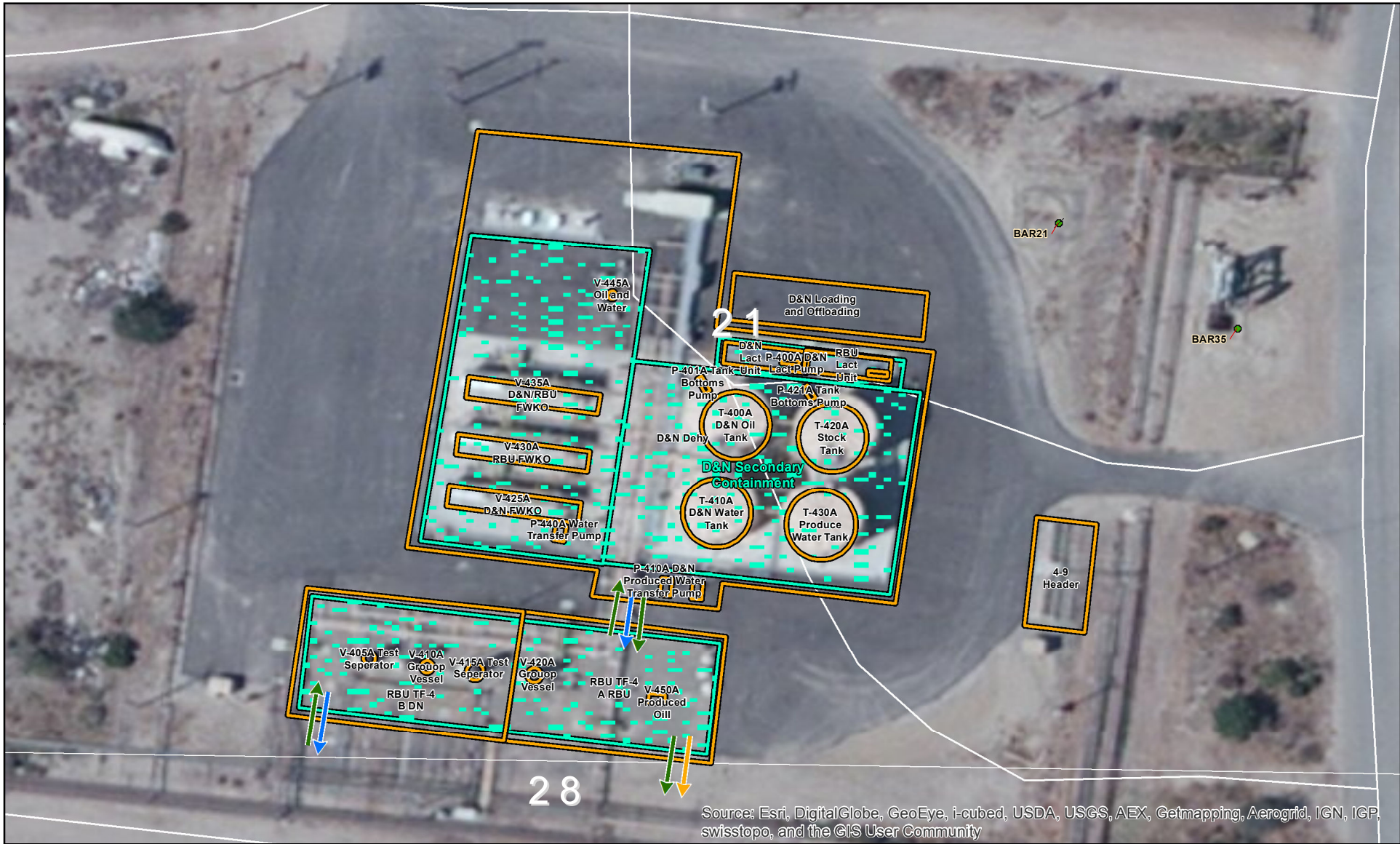
Gas Plant #6 Ventura Facility Detail Map



T3N R23W S28
Page: 10-5

Key to Page 11



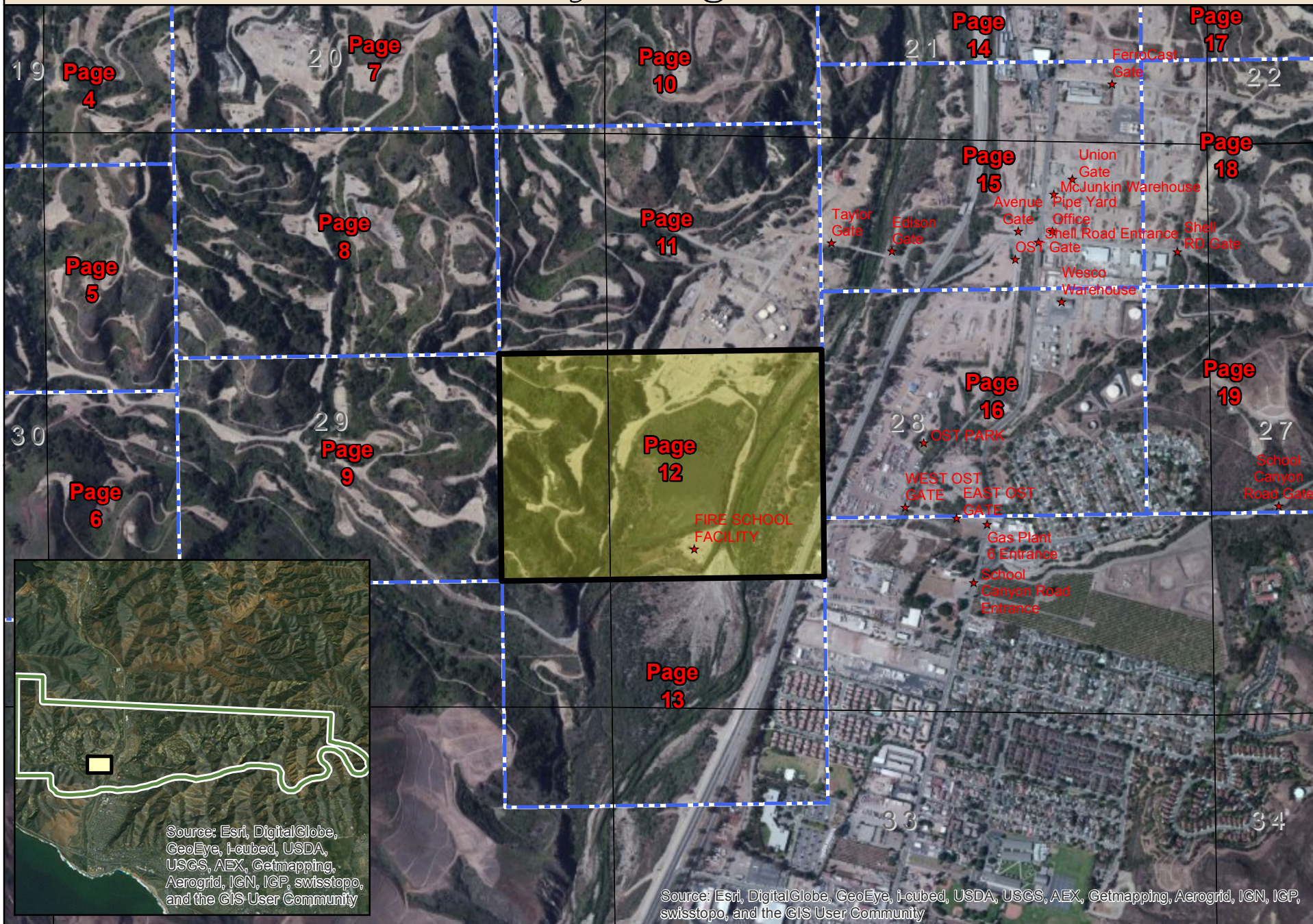


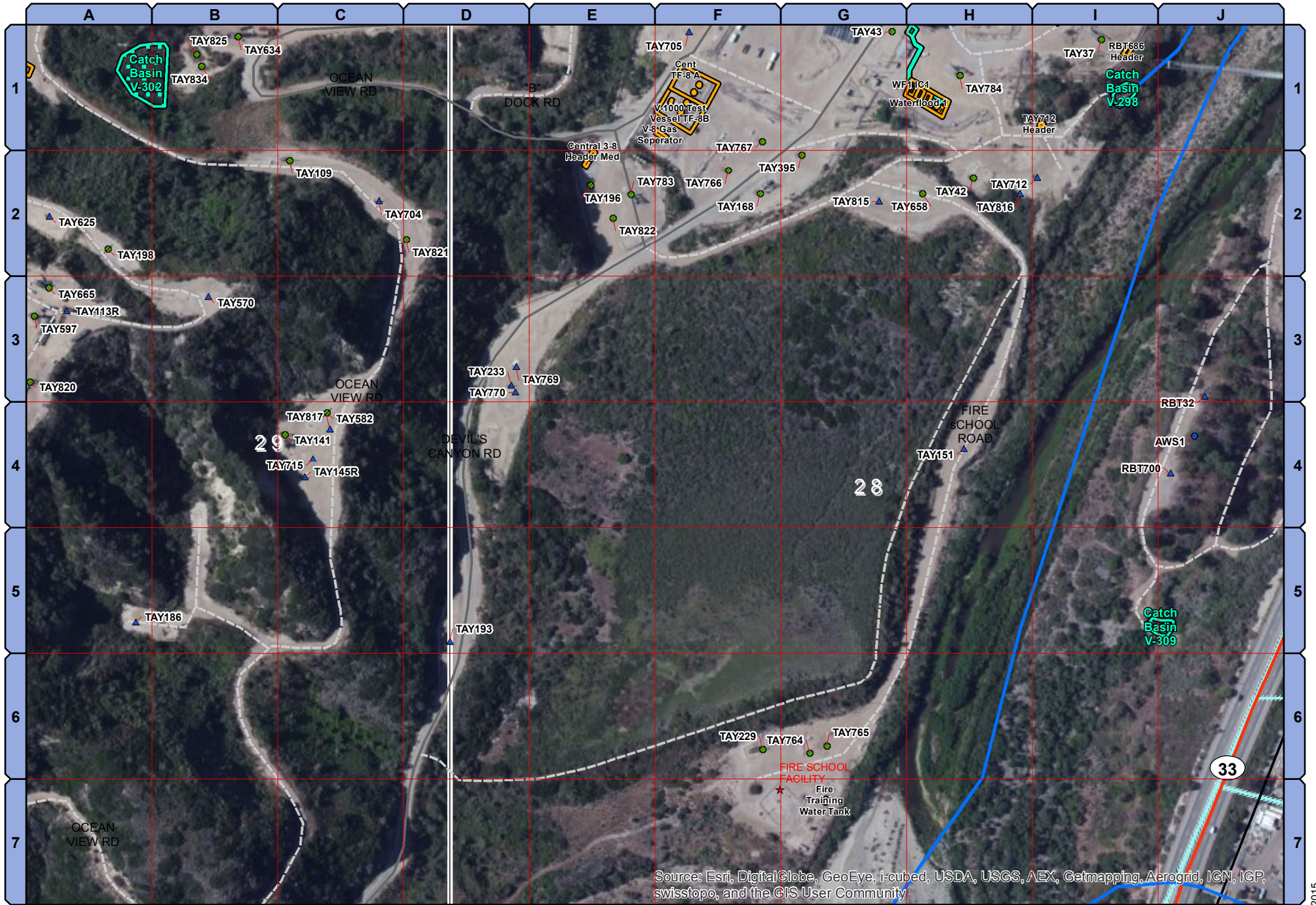
- | | | | | | | |
|-----------------------|----------|---------|----------|----------------|----------------------|------------------------|
| Facilities | Group In | Gas In | Water | Condensate Out | Access Road | Restricted Access Area |
| Secondary Containment | Oil | Gas Out | Water In | Stream Out | Access Road Entrance | |

D and N Dehy Ventura Facility Detail Map



Key to Page 12





Source: Esri, DigitalGlobe, GeoEye, i-cubed, USDA, USGS, AEX, Getmapping, Aerogrid, IGN, IGP, swisstopo, and the GIS User Community

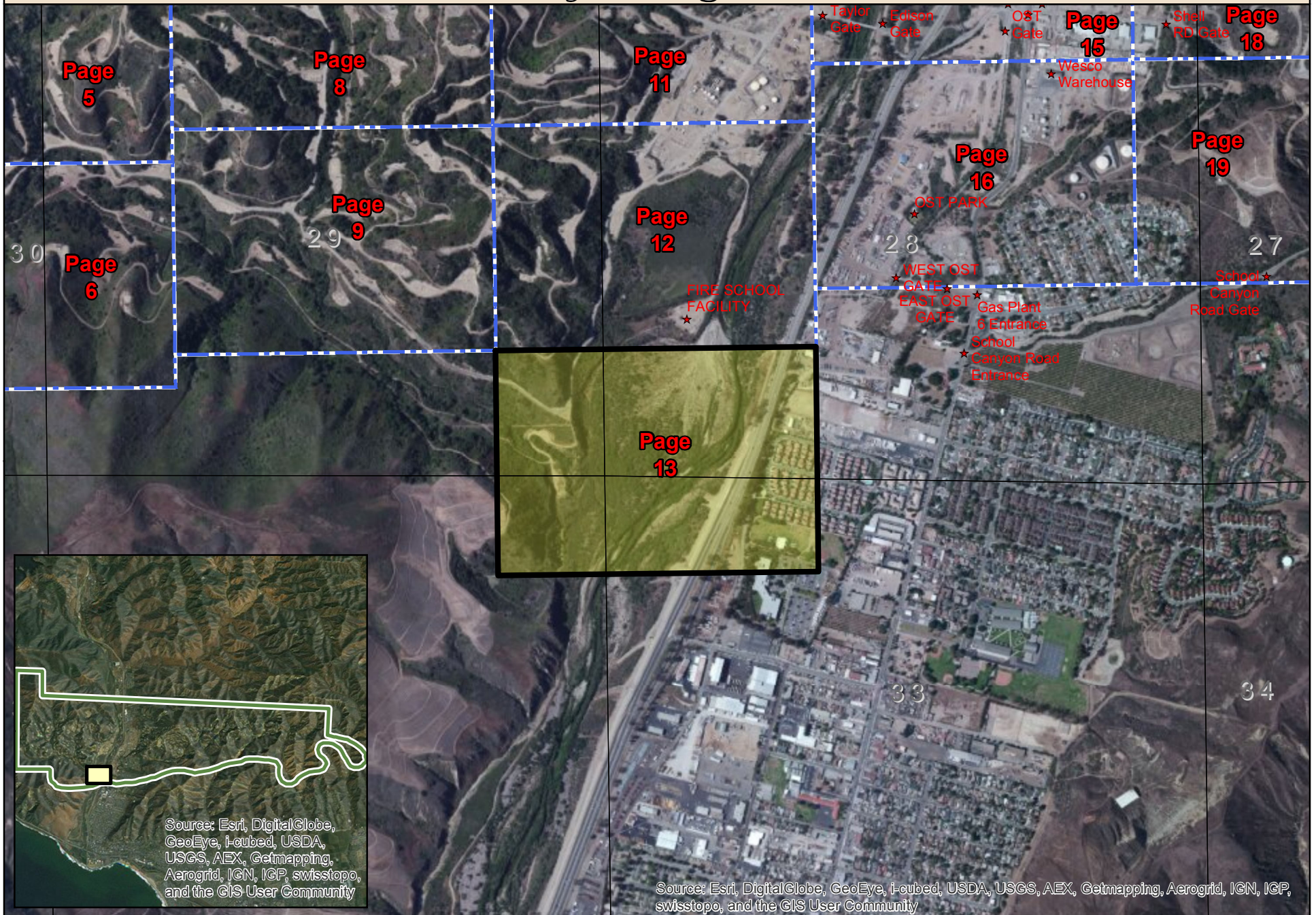
Ventura Detail Map

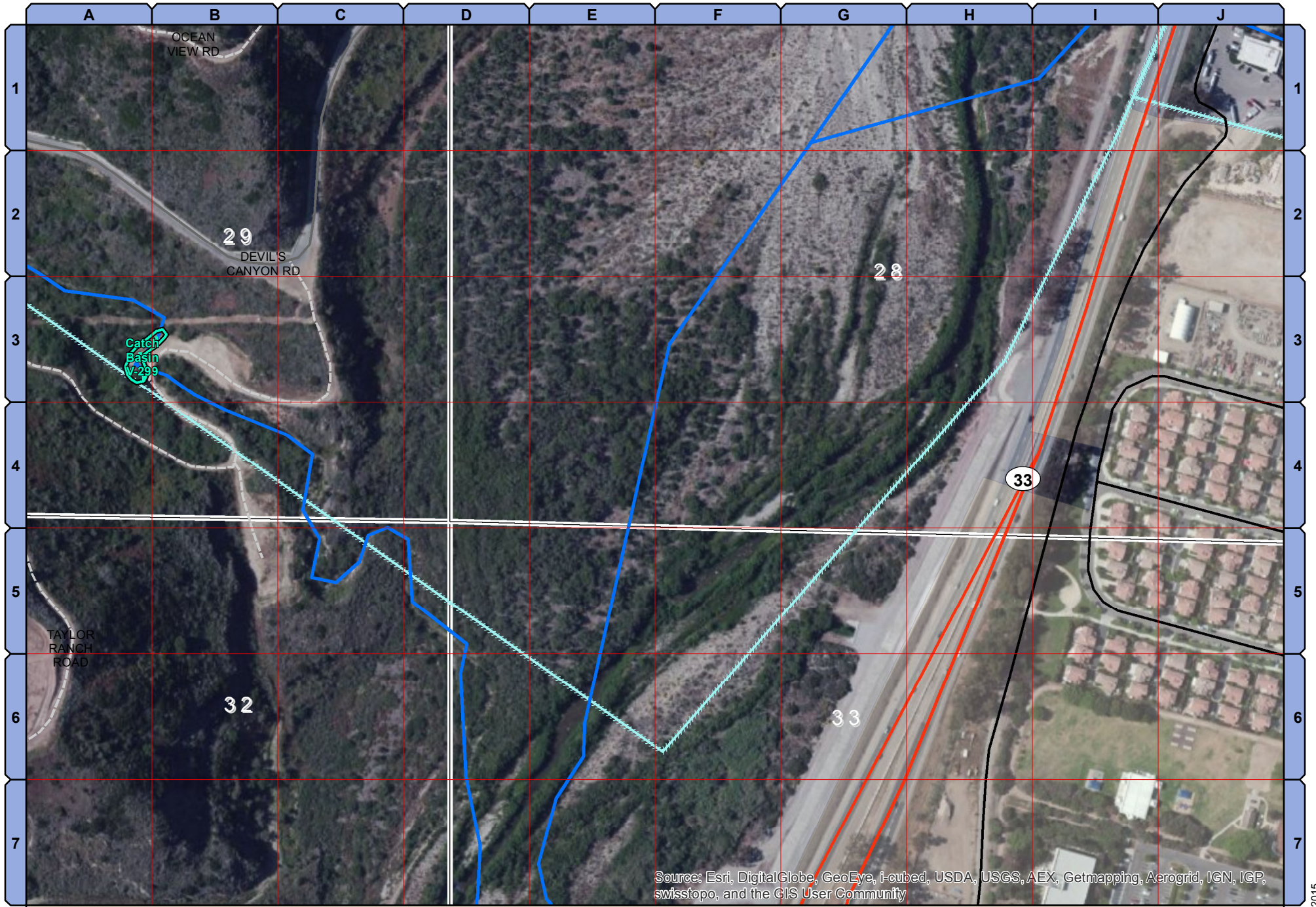


T3N R23W S28
Page: 12

Date: 3/15/2015

Key to Page 13





Source: Esri, DigitalGlobe, GeoEye, i-cubed, USDA, USGS, AEX, Getmapping, Aerogrid, IGN, IGP, swisstopo, and the GIS User Community

Ventura Detail Map



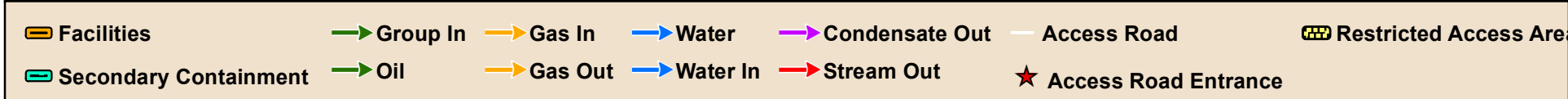
T3N R23W S28

Page: 13

Date: 3/15/2015



Source: Esri, DigitalGlobe, GeoEye, i-cubed, USDA, USGS, AEX, Getmapping, Aerogrid, IGN, IGP, swisstopo, and the GIS User Community



Gas Plant #2 Ventura Facility Detail Map



T3N R23W S22
Page: 13-1

Date: 3/15/2015



Source: Esri, DigitalGlobe, GeoEye, i-cubed, USDA, USGS, AEX, Getmapping, Aerogrid, IGN, IGP, swisstopo, and the GIS User Community

- | | | | | | | |
|-----------------------|----------|---------|----------|----------------|----------------------|------------------------|
| Facilities | Group In | Gas In | Water | Condensate Out | Access Road | Restricted Access Area |
| Secondary Containment | Oil | Gas Out | Water In | Stream Out | Access Road Entrance | |

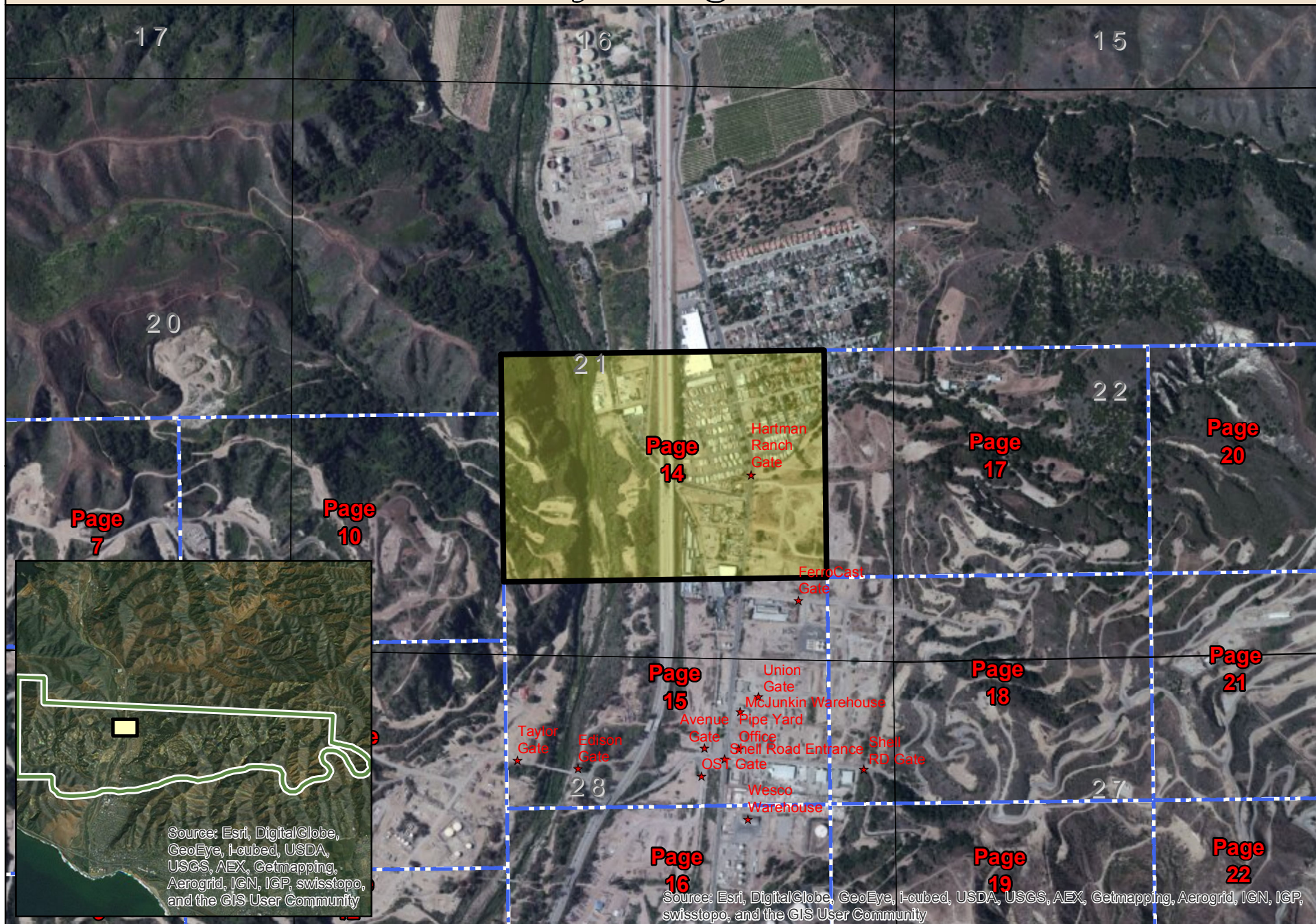
Hartman Water Plant Ventura Facility Detail Map



T3N R23W S22
Page: 13-2

Date: 3/15/2015

Key to Page 14





Source: Esri, DigitalGlobe, GeoEye, i-cubed, USDA, USGS, AEX, Getmapping, Aerogrid, IGN, IGP, swisstopo, and the GIS User Community

Ventura Detail Map



T3N R23W S21
Page: 14



- Facilities
- Secondary Containment
- Group In
- Oil
- Gas In
- Gas Out
- Water
- Water In
- Condensate Out
- Stream Out
- Access Road
- ★ Access Road Entrance
- Restricted Access Area



AWT 1 Ventura Facility Detail Map



T3N R23W S27
Page: 14-1



Source: Esri, DigitalGlobe, GeoEye, i-cubed, USDA, USGS, AEX, Getmapping, Aerogrid, IGN, IGP, swisstopo, and the GIS User Community

- Facilities
- Secondary Containment
- ➔ Group In
- ➔ Oil
- ➔ Gas In
- ➔ Gas Out
- ➔ Water
- ➔ Water In
- ➔ Condensate Out
- ➔ Stream Out
- Access Road
- ★ Access Road Entrance
- Restricted Access Area

Lloyd Lact Unit Ventura Facility Detail Map



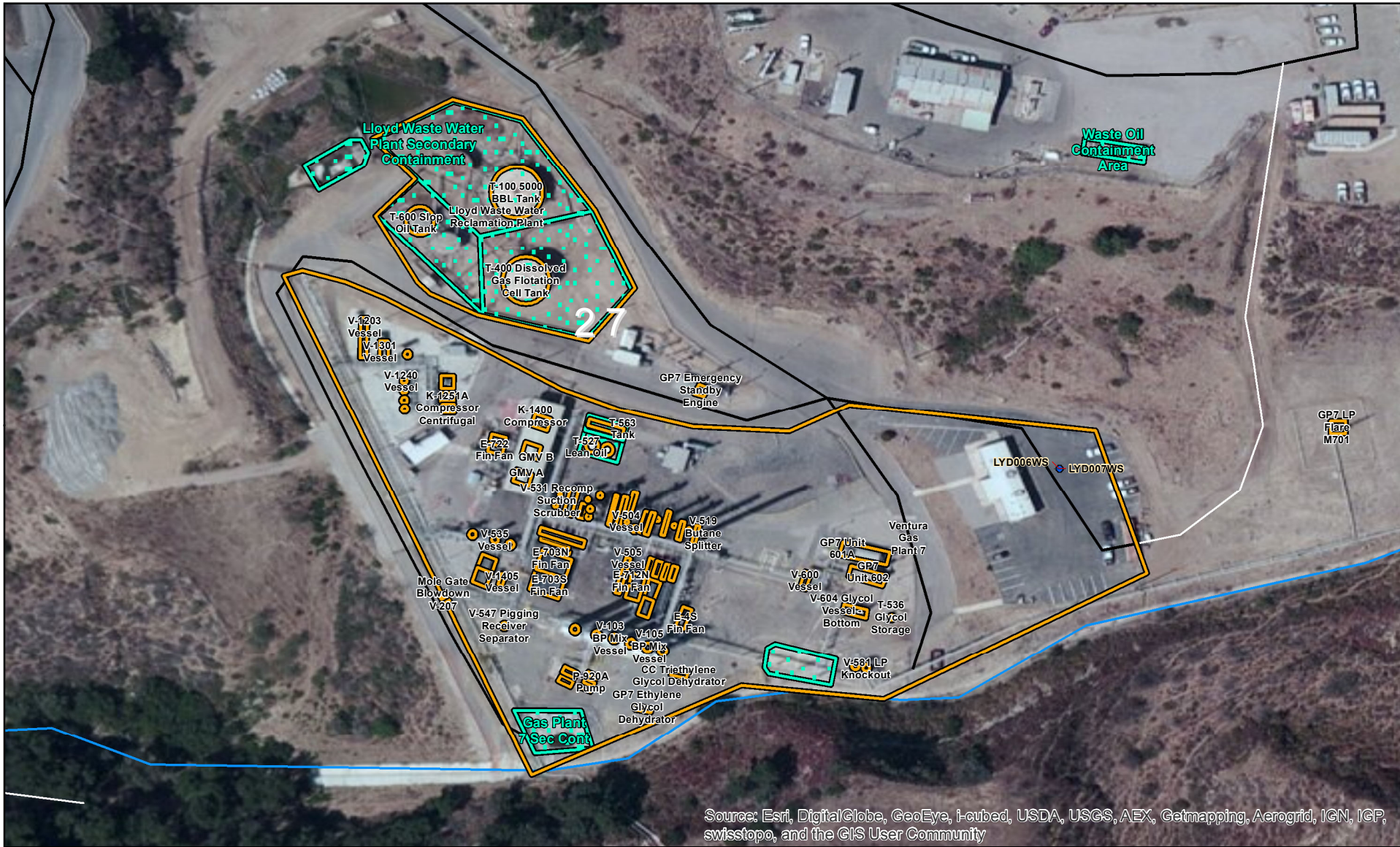


- Facilities
- Secondary Containment
- Restricted Access Area
- Group In
- Oil
- Gas In
- Gas Out
- Water
- Water In
- Condensate Out
- Stream Out
- Access Road
- Access Road Entrance

Mech Shop - Diesel Tank and Waste Oil Area Ventura Facility Detail Map



T3N R23W S27
Page: 14-3



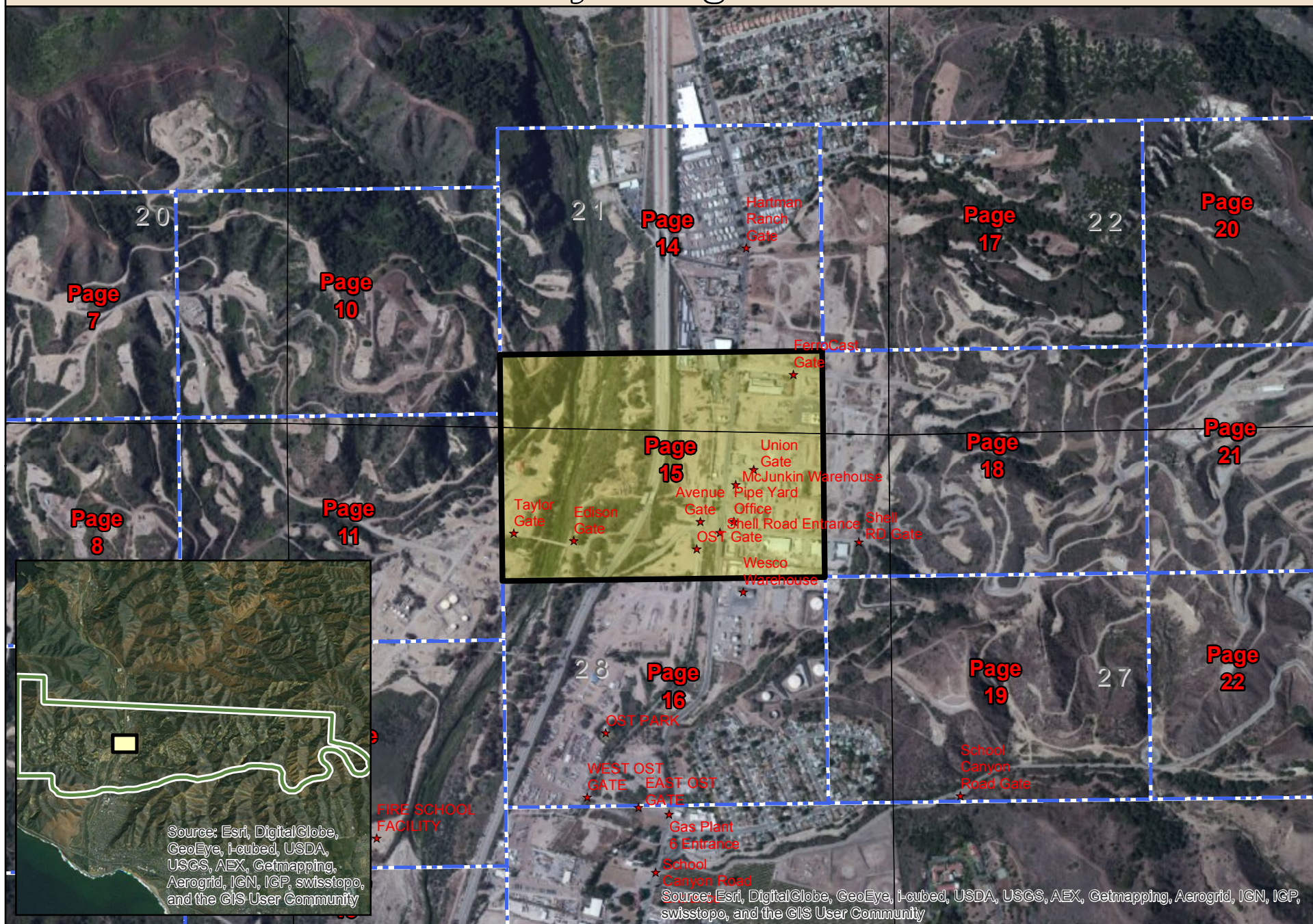
Source: Esri, DigitalGlobe, GeoEye, i-cubed, USDA, USGS, AEX, Getmapping, Aerogrid, IGN, IGP, swisstopo, and the GIS User Community

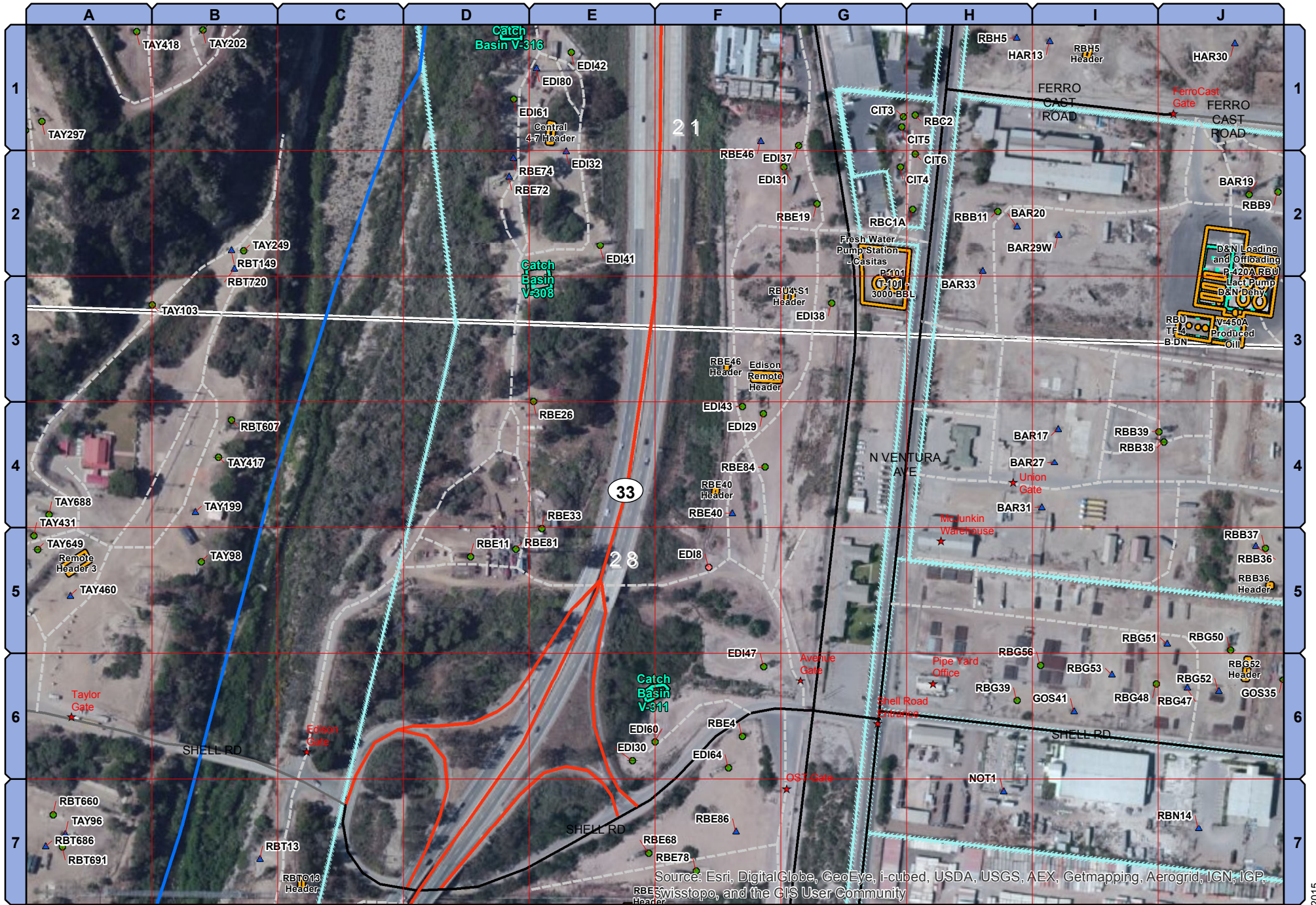
- ▭ Facilities
- Group In
- Gas In
- Water
- Condensate Out
- Access Road
- ▭ Restricted Access Area
- ▭ Secondary Containment
- Oil
- Gas Out
- Water In
- Stream Out
- ★ Access Road Entrance

Gas Plant #7 Ventura Facility Detail Map



Key to Page 15





Ventura Detail Map



T3N R23W S28

Page: 15



- | | | | | | | |
|-----------------------|----------|---------|----------|----------------|----------------------|------------------------|
| Facilities | Group In | Gas In | Water | Condensate Out | Access Road | Restricted Access Area |
| Secondary Containment | Oil | Gas Out | Water In | Stream Out | Access Road Entrance | |

Injection Plant 3 Ventura Facility Detail Map



T3N R23W S23
Page: 15-1



- | | | | | | | |
|-----------------------|----------|---------|----------|----------------|----------------------|------------------------|
| Facilities | Group In | Gas In | Water | Condensate Out | Access Road | Restricted Access Area |
| Secondary Containment | Oil | Gas Out | Water In | Stream Out | Access Road Entrance | |

V-500A Gas Separator Ventura Facility Detail Map



T3N R23W S23
Page: 15-2



Source: Esri, DigitalGlobe, GeoEye, i-cubed, USDA, USGS, AEX, Getmapping, Aerogrid, IGN, IGP, swisstopo, and the GIS User Community

- Facilities
- Secondary Containment
- Group In
- Oil
- Gas In
- Gas Out
- Water
- Water In
- Condensate Out
- Stream Out
- Access Road
- Access Road Entrance
- Restricted Access Area

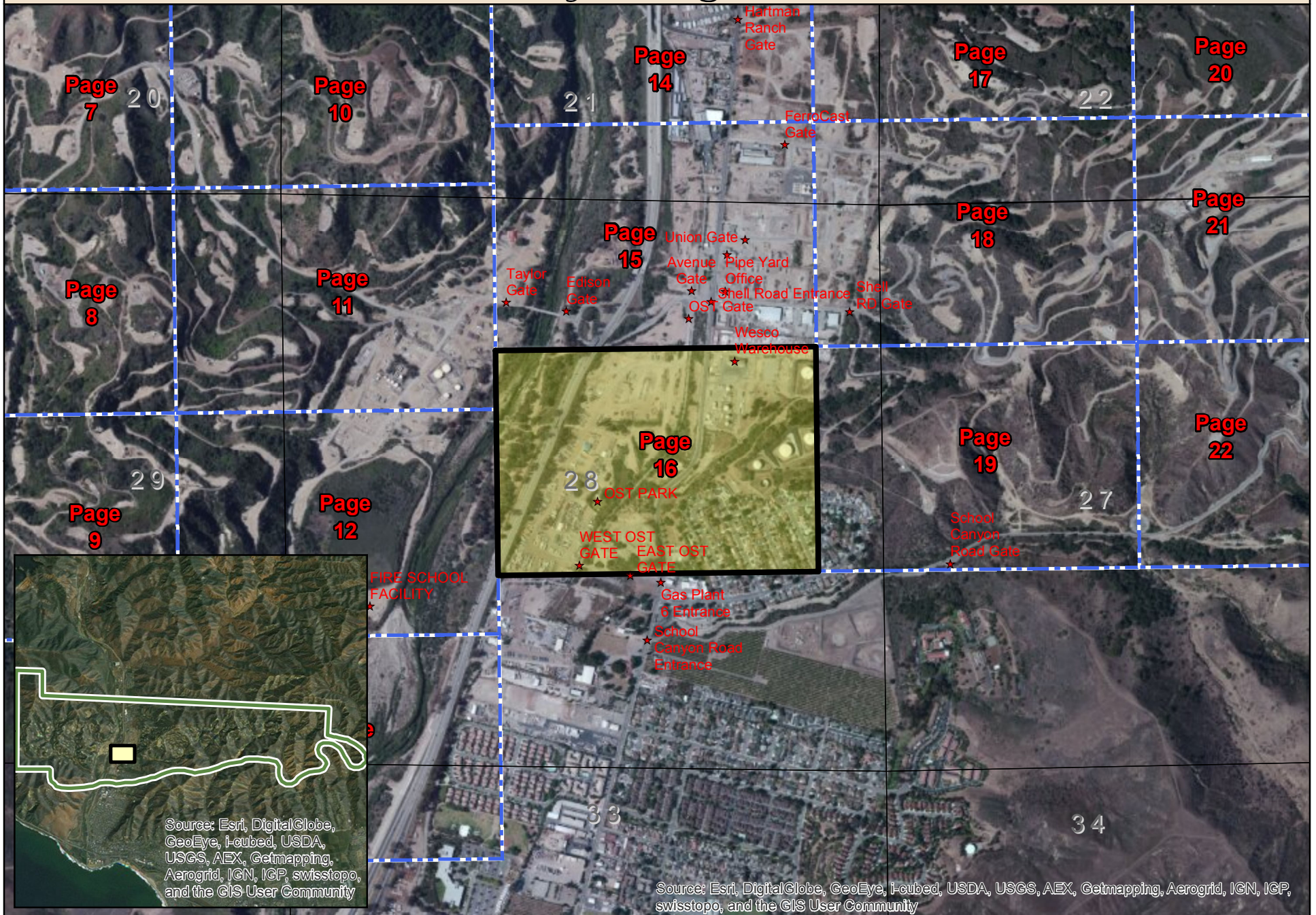
AWT 3 Ventura Facility Detail Map



T3N R23W S24
Page: 15-3

Date: 3/15/2015

Key to Page 16



Source: Esri, DigitalGlobe, GeoEye, i-cubed, USDA, USGS, AEX, Getmapping, Aerogrid, IGN, IGP, swisstopo, and the GIS User Community

Source: Esri, DigitalGlobe, GeoEye, i-cubed, USDA, USGS, AEX, Getmapping, Aerogrid, IGN, IGP, swisstopo, and the GIS User Community



Source: Esri, DigitalGlobe, GeoEye, I-cubed, USDA, USGS, AEX, Getmapping, Aerogrid, IGN, IGP, swisstopo, and the GIS User Community

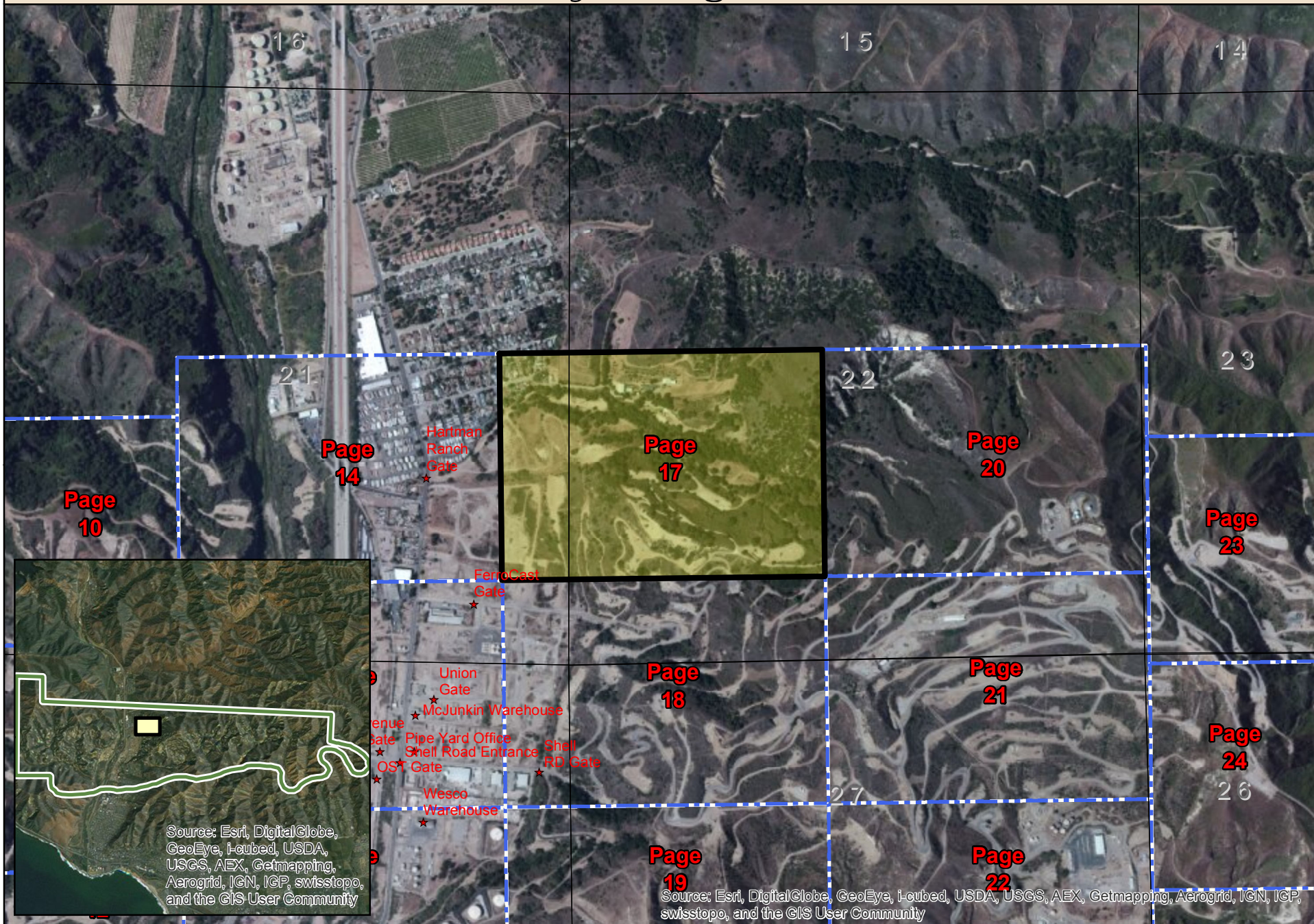
Ventura Detail Map



T3N R23W S28
Page: 16

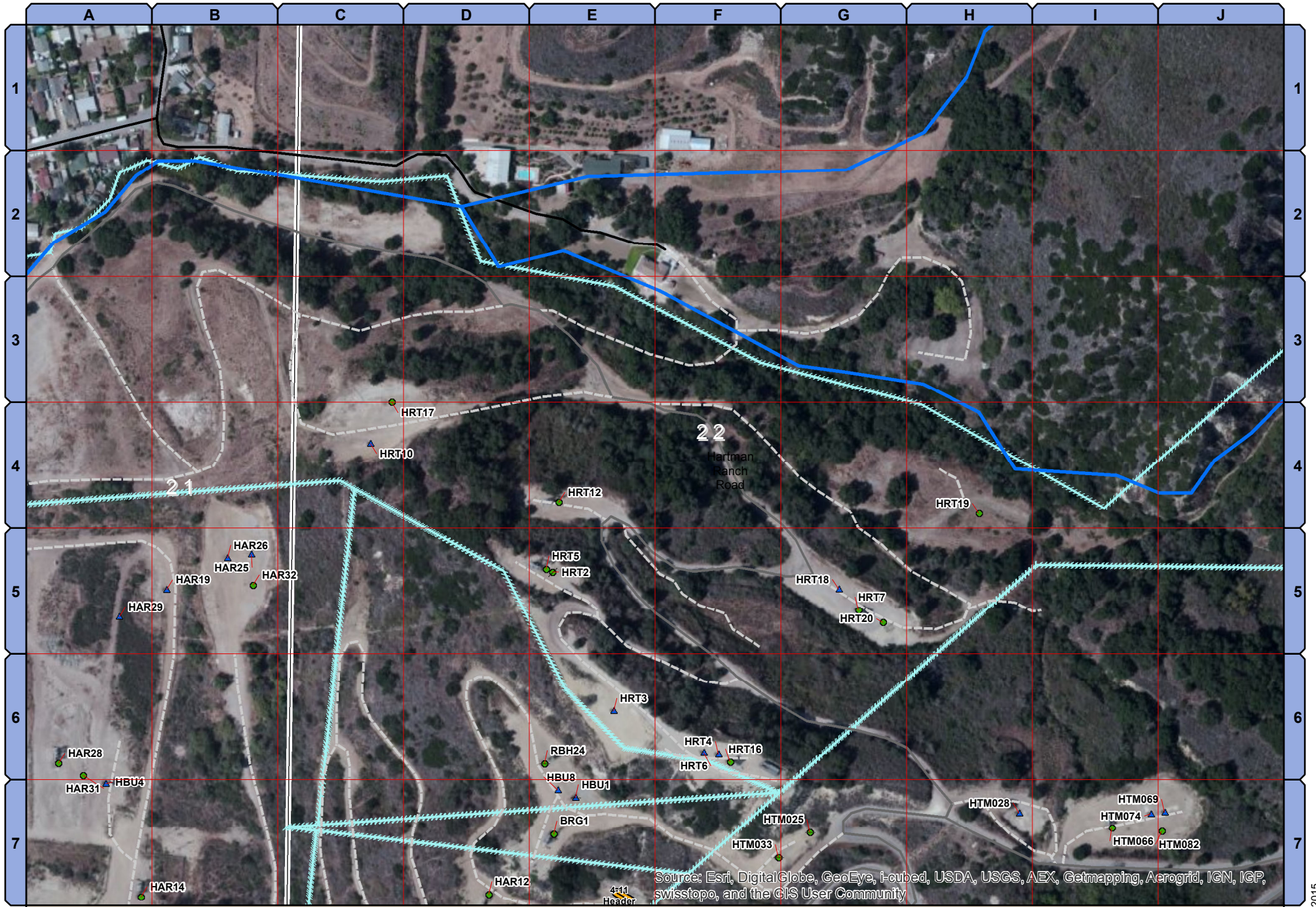
Date: 3/15/2015

Key to Page 17



Source: Esri, DigitalGlobe, GeoEye, i-cubed, USDA, USGS, AEX, Getmapping, Aerogrid, IGN, IGP, swisstopo, and the GIS User Community

Source: Esri, DigitalGlobe, GeoEye, i-cubed, USDA, USGS, AEX, Getmapping, Aerogrid, IGN, IGP, swisstopo, and the GIS User Community



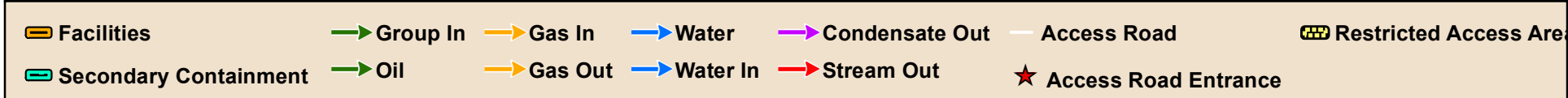
Ventura Detail Map



T3N R23W S22
Page: 17



Source: Esri, DigitalGlobe, GeoEye, i-cubed, USDA, USGS, AEX, Getmapping, Aerogrid, IGN, IGP, swisstopo, and the GIS User Community



Compressor PLant Ventura Facility Detail Map



T3N R23W S23
Page: 17-1

Date: 3/15/2015



Source: Esri, DigitalGlobe, GeoEye, i-cubed, USDA, USGS, AEX, Getmapping, Aerogrid, IGN, IGP, swisstopo, and the GIS User Community

- | | | | | | | |
|-----------------------|----------|---------|----------|----------------|----------------------|------------------------|
| Facilities | Group In | Gas In | Water | Condensate Out | Access Road | Restricted Access Area |
| Secondary Containment | Oil | Gas Out | Water In | Stream Out | Access Road Entrance | |

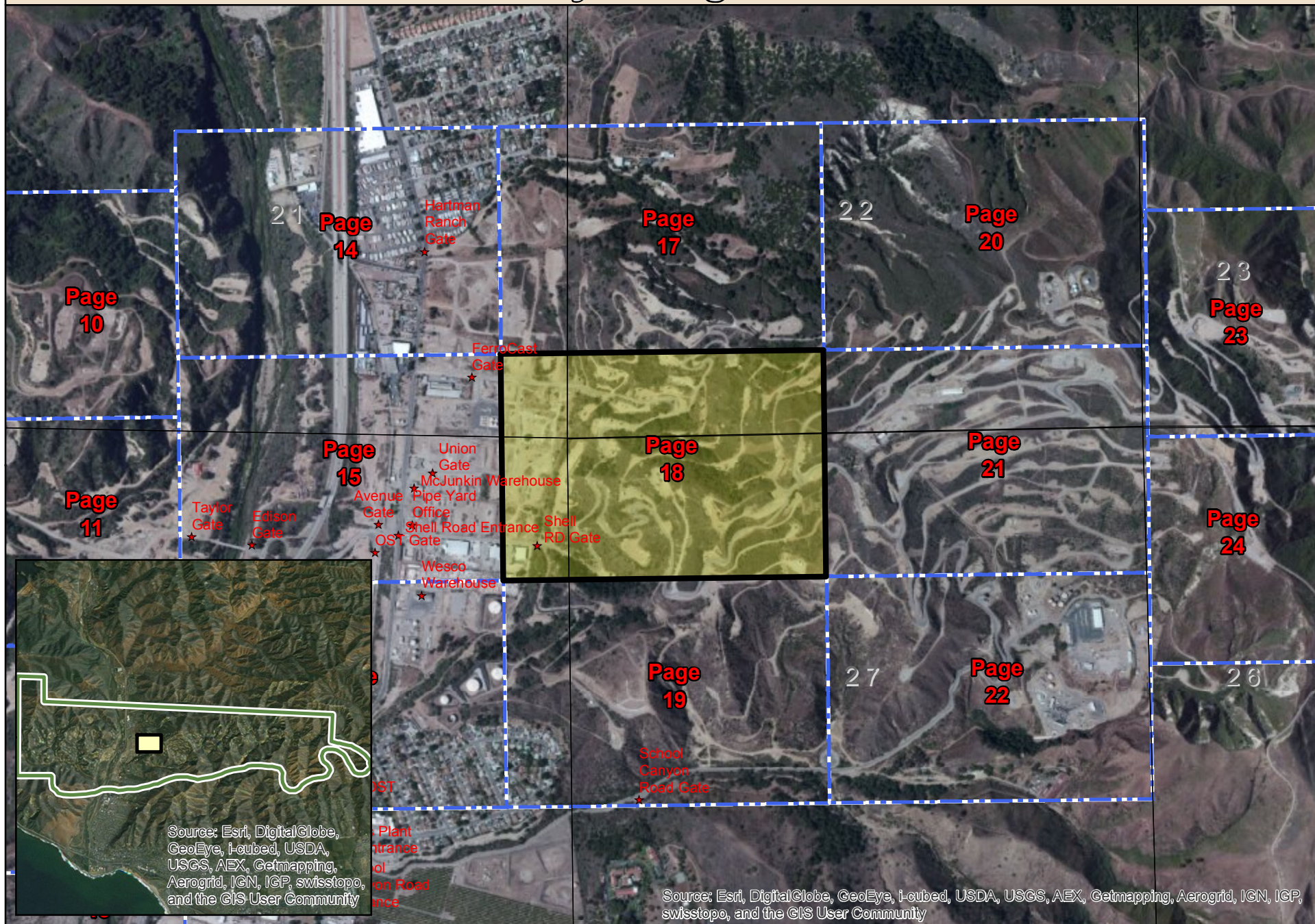
Injection Plant 2 Ventura Facility Detail Map



T3N R23W S24
Page: 17-2

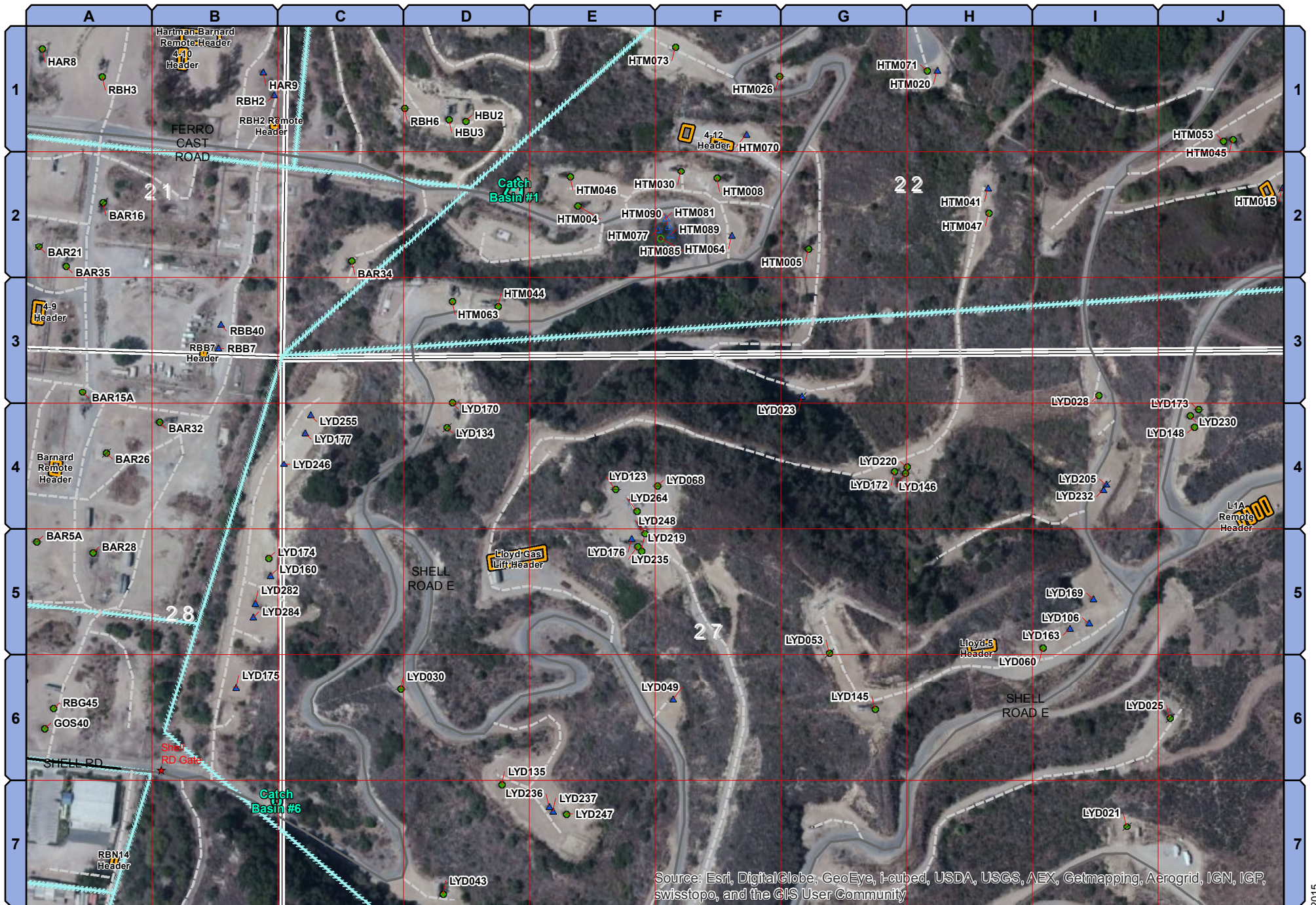
Date: 3/15/2015

Key to Page 18



Source: Esri, DigitalGlobe, GeoEye, i-cubed, USDA, USGS, AEX, Getmapping, Aerogrid, IGN, IGP, swisstopo, and the GIS User Community

Source: Esri, DigitalGlobe, GeoEye, i-cubed, USDA, USGS, AEX, Getmapping, Aerogrid, IGN, IGP, swisstopo, and the GIS User Community



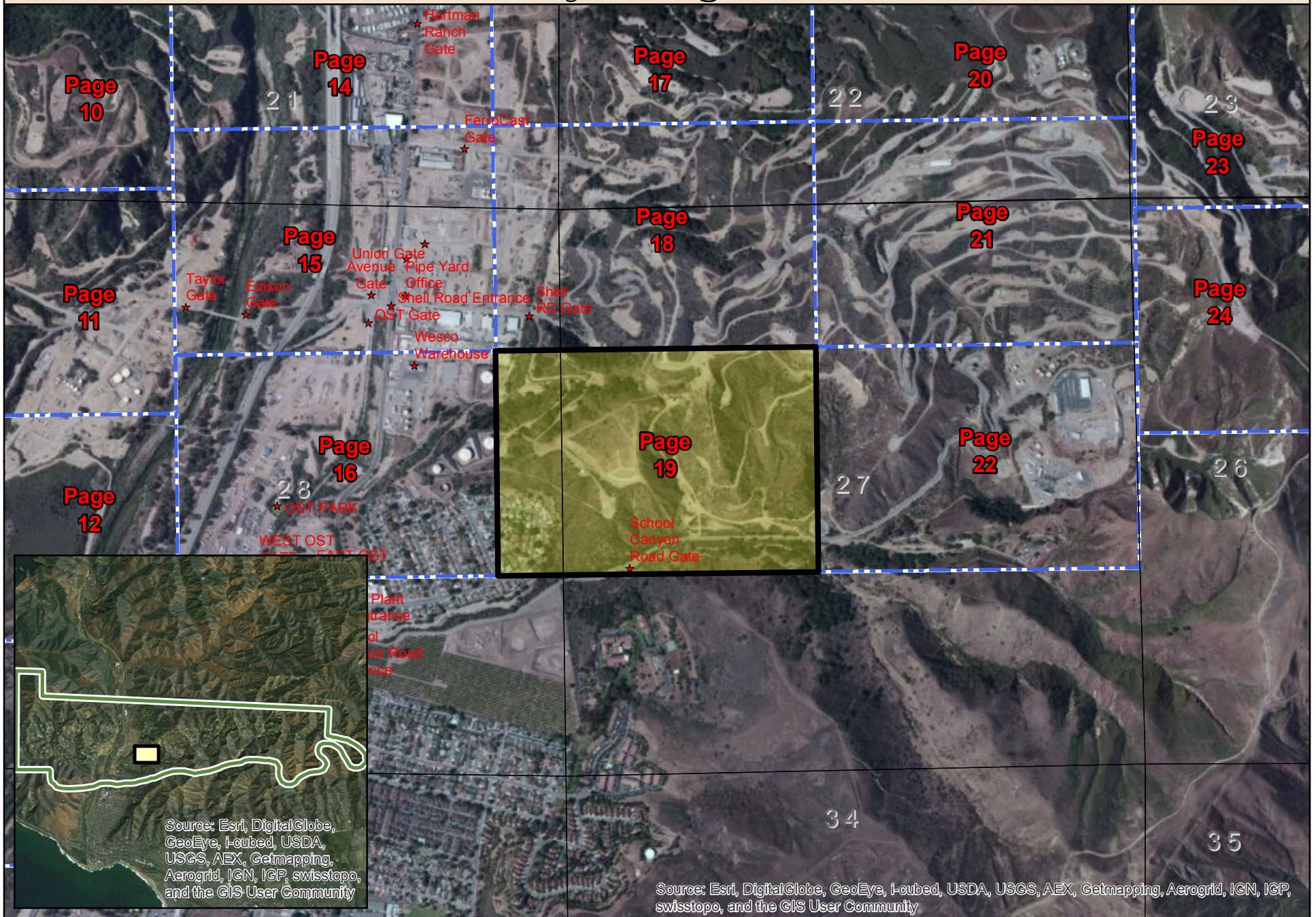
Ventura Detail Map

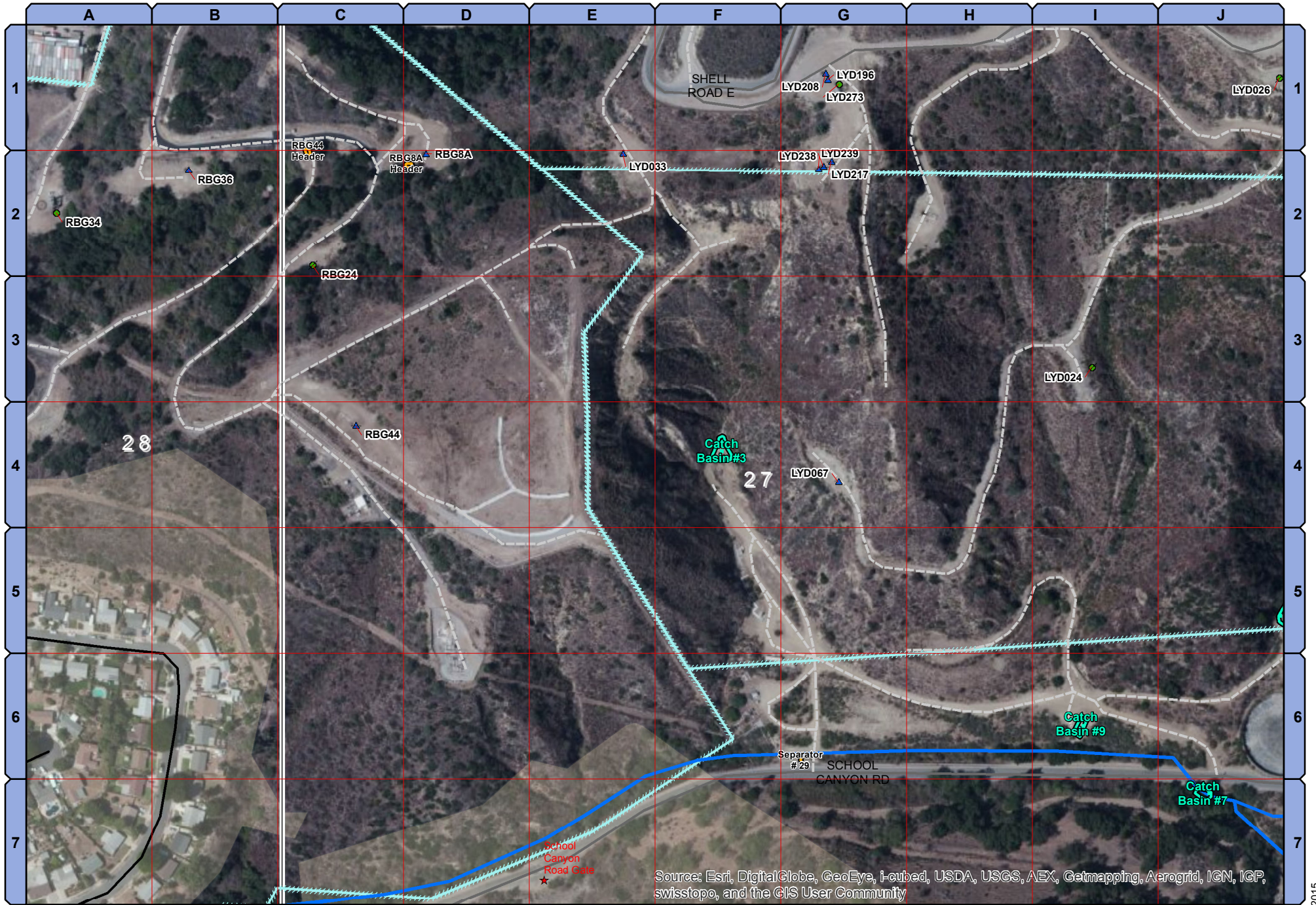


T3N R23W S27

Page: 18

Key to Page 19





Source: Esri, DigitalGlobe, GeoEye, i-cubed, USDA, USGS, AEX, Getmapping, Aerogrid, IGN, IGP, swisstopo, and the GIS User Community

Ventura Detail Map



T3N R23W S27

Page: 19

Date: 3/15/2015



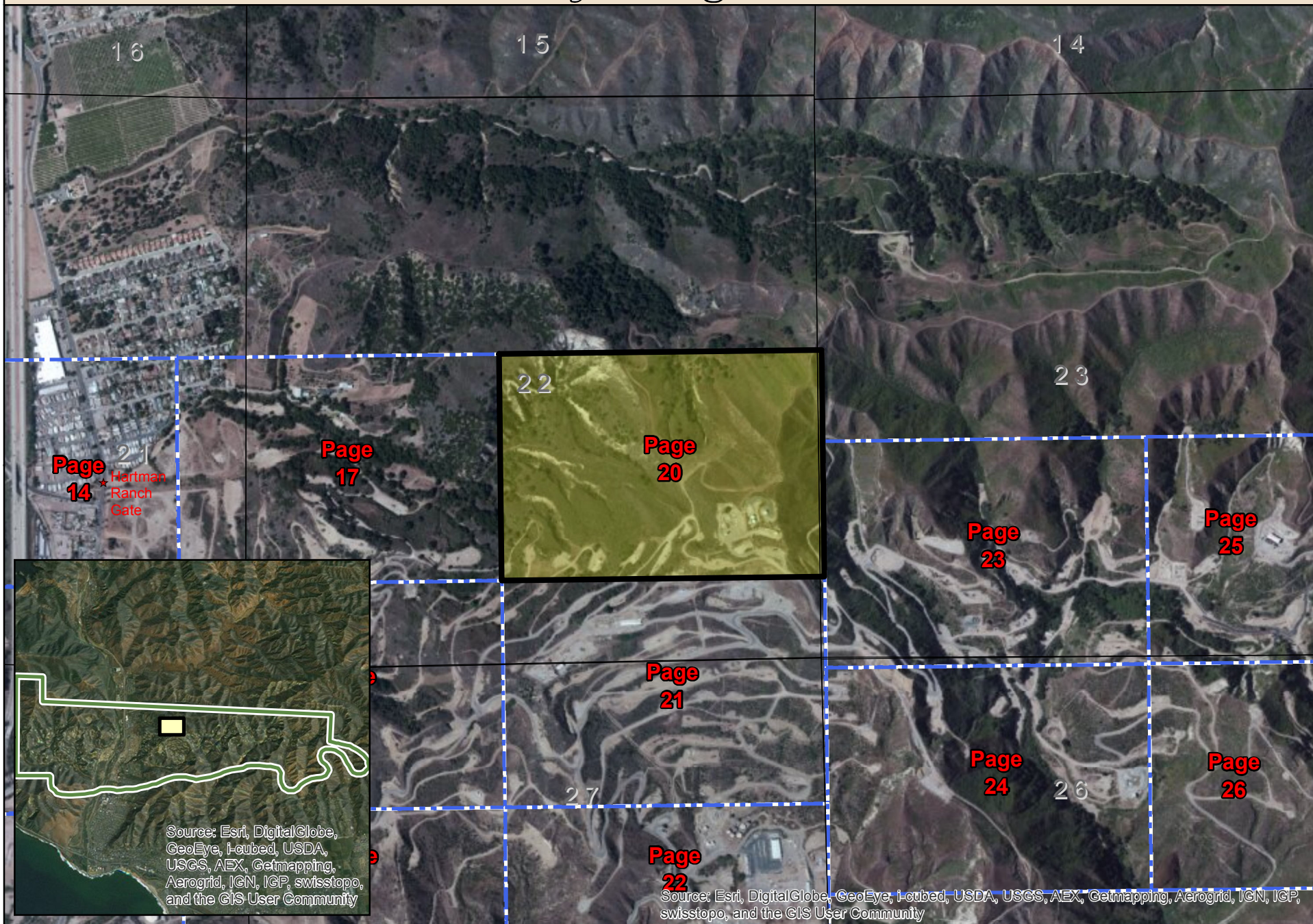
- | | | | | | | |
|-----------------------|----------|---------|----------|----------------|----------------------|------------------------|
| Facilities | Group In | Gas In | Water | Condensate Out | Access Road | Restricted Access Area |
| Secondary Containment | Oil | Gas Out | Water In | Stream Out | Access Road Entrance | |

AWT 3 Ventura Facility Detail Map



T3N R23W S23
Page: 19-1

Key to Page 20





Source: Esri, DigitalGlobe, GeoEye, i-cubed, USDA, USGS, AEX, Getmapping, Aerogrid, IGN, IGP, swisstopo, and the GIS User Community

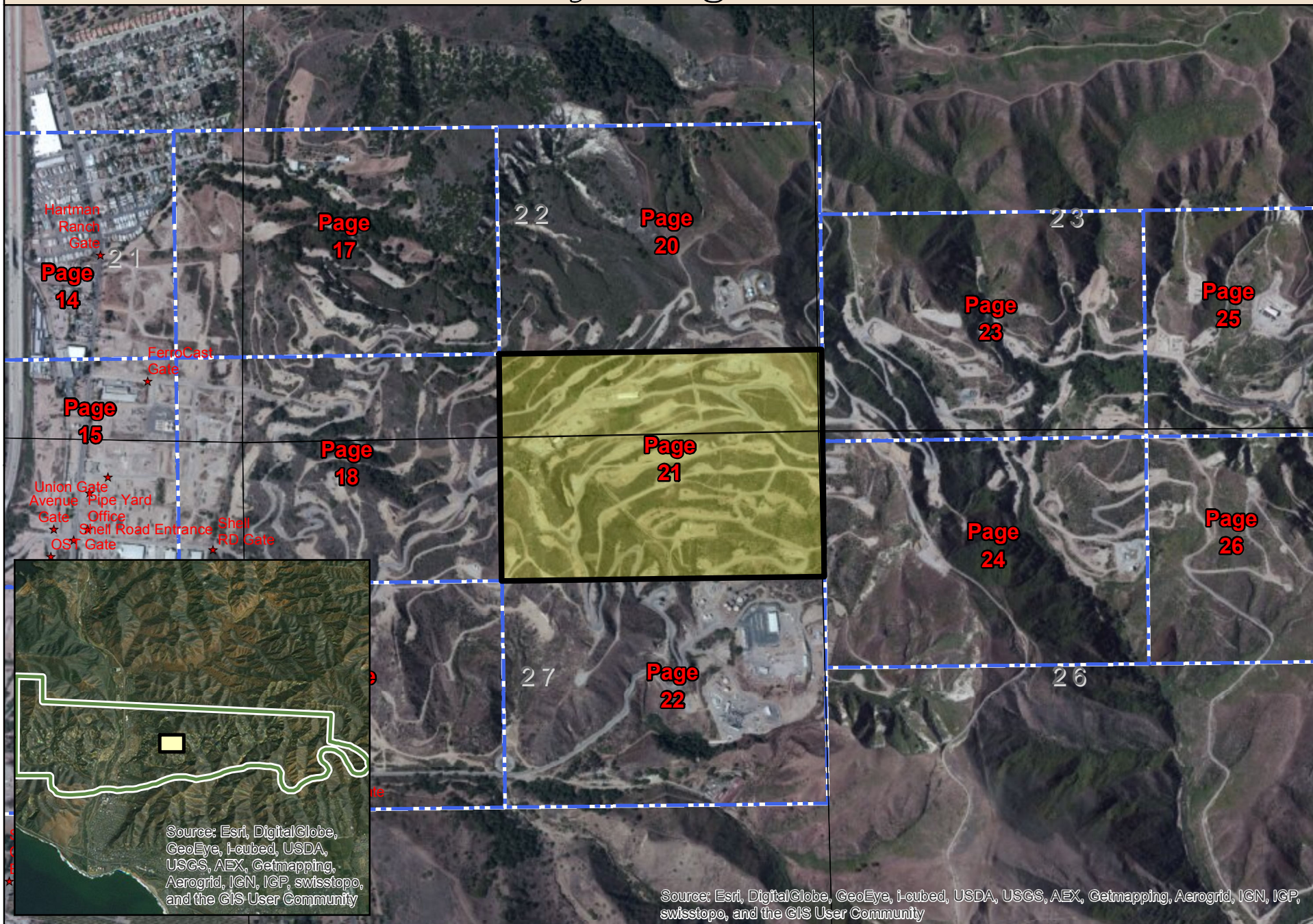
Ventura Detail Map




T3N R23W S22
Page: 20

Date: 3/15/2015

Key to Page 21





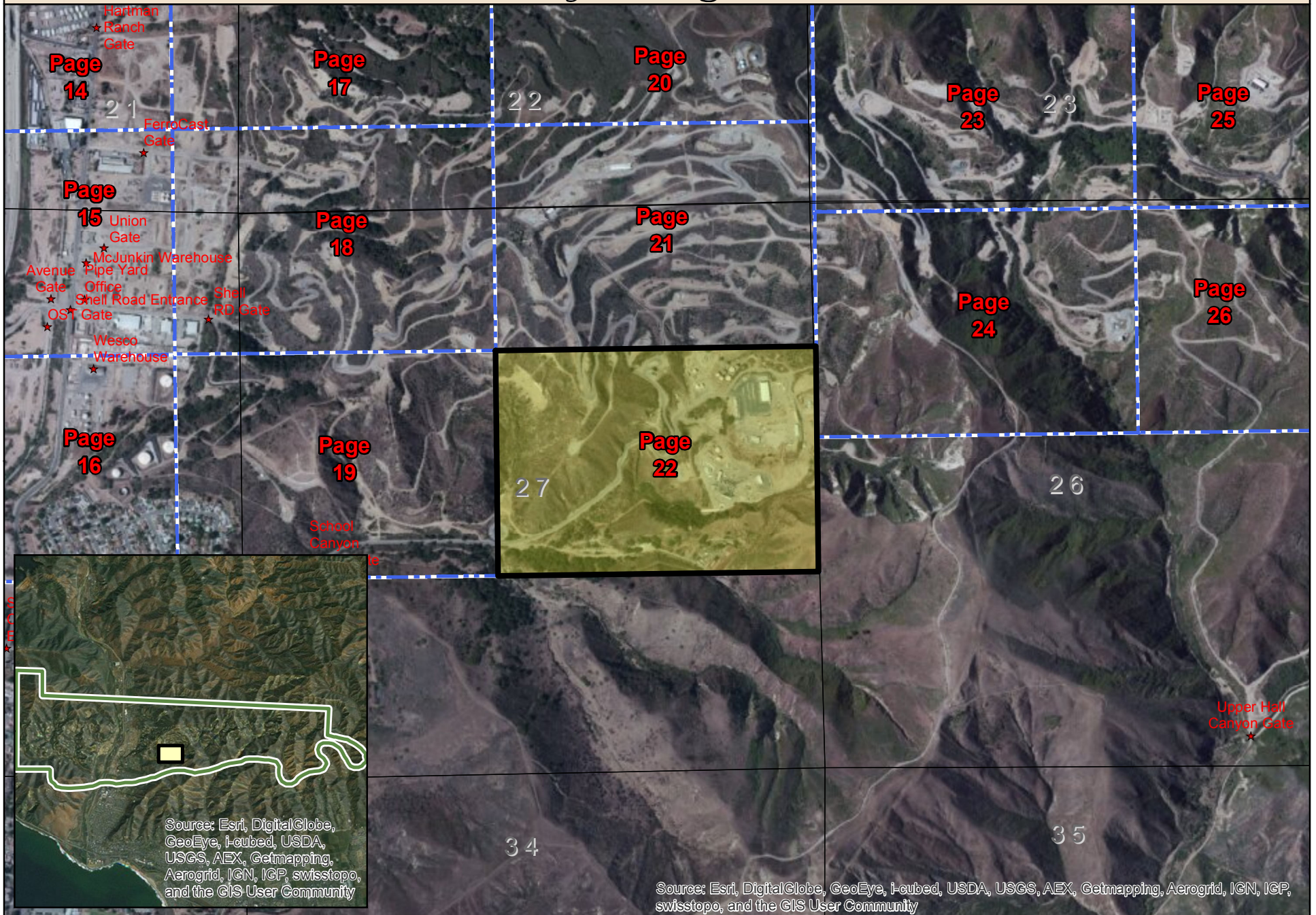
Source: Esri, DigitalGlobe, GeoEye, i-cubed, USDA, USGS, AEX, Getmapping, Aerogrid, IGN, IGP, swisstopo, and the GIS User Community

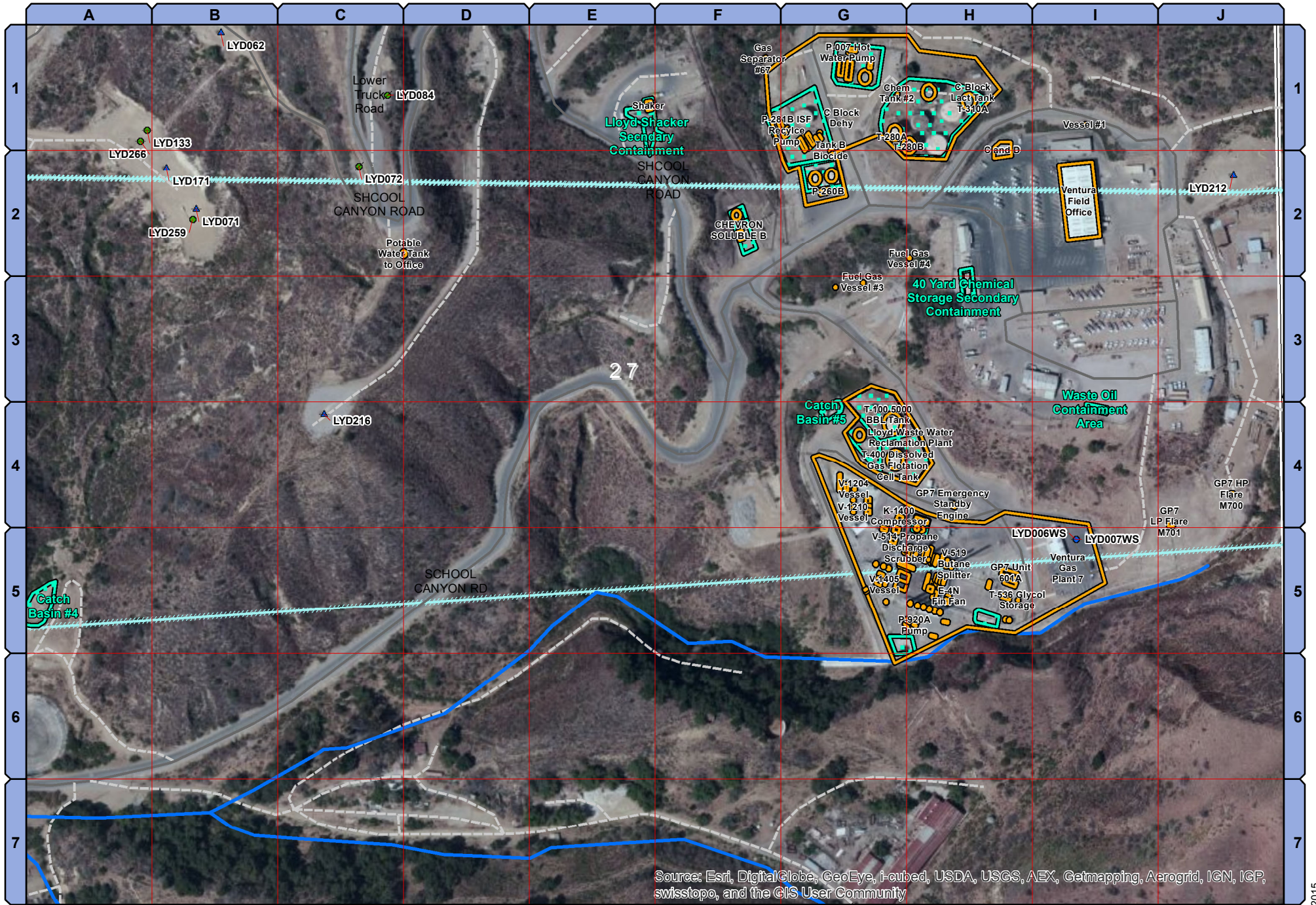
Ventura Detail Map



T3N R23W S27
Page: 21

Key to Page 22





Source: Esri, DigitalGlobe, GeoEye, i-cubed, USDA, USGS, AEX, Getmapping, Aerogrid, IGN, IGP, swisstopo, and the GIS User Community

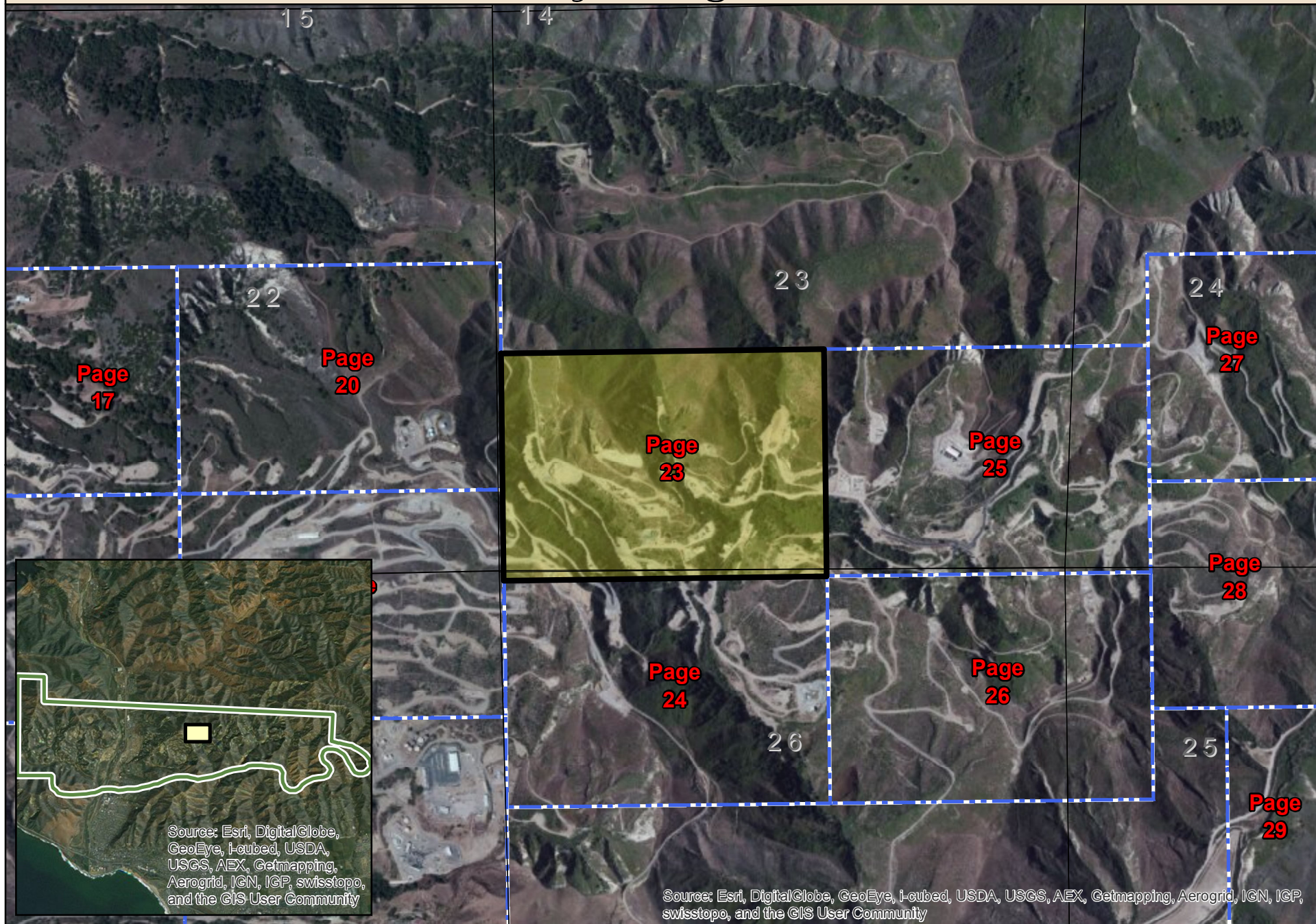
Ventura Detail Map

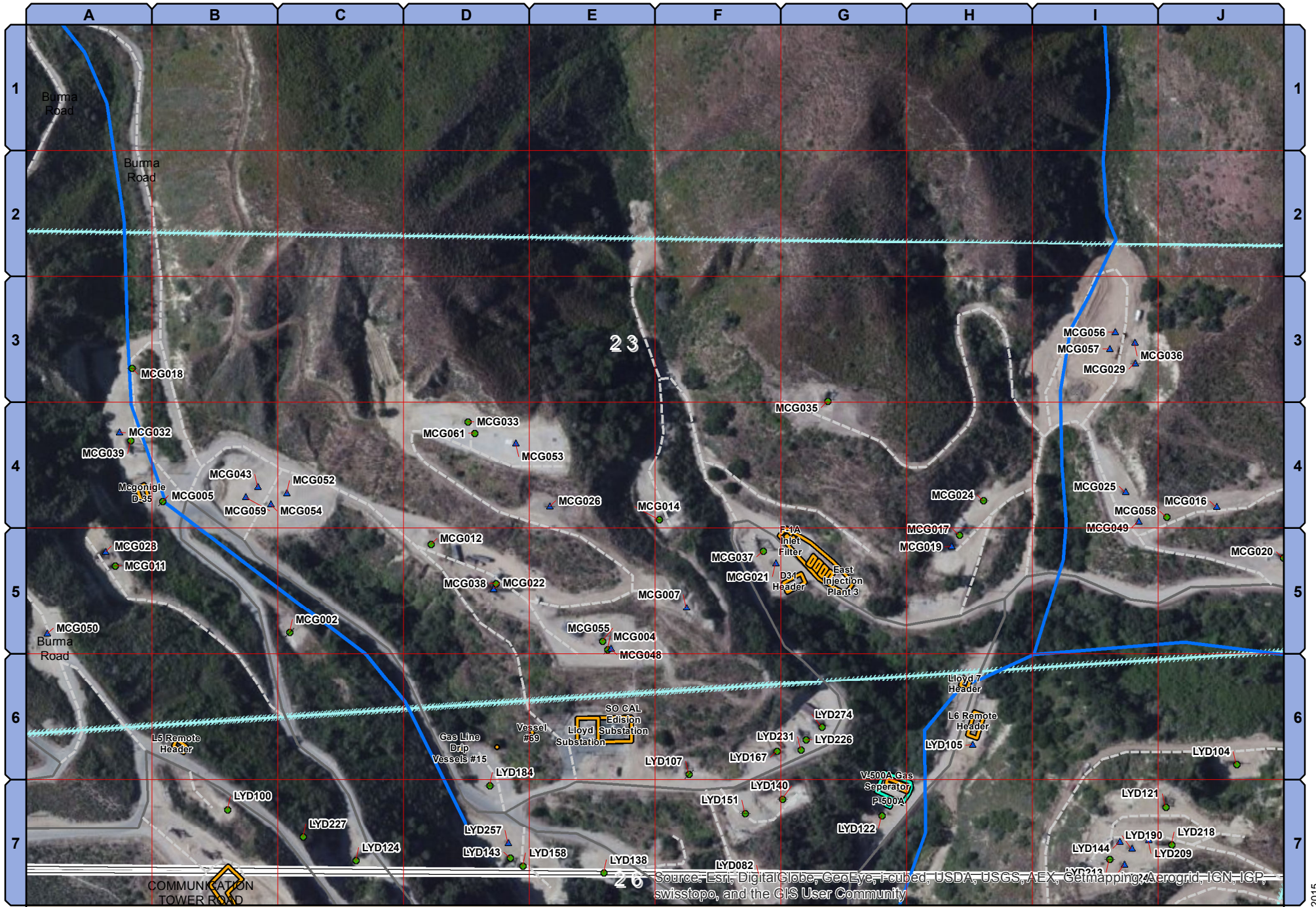


T3N R23W S27
Page: 22

Date: 3/15/2015

Key to Page 23





Source: Esri, DigitalGlobe, GeoEye, Earthstar, USDA, USGS, AeroGRID, IGN, IGP, swisstopo, and the GIS User Community

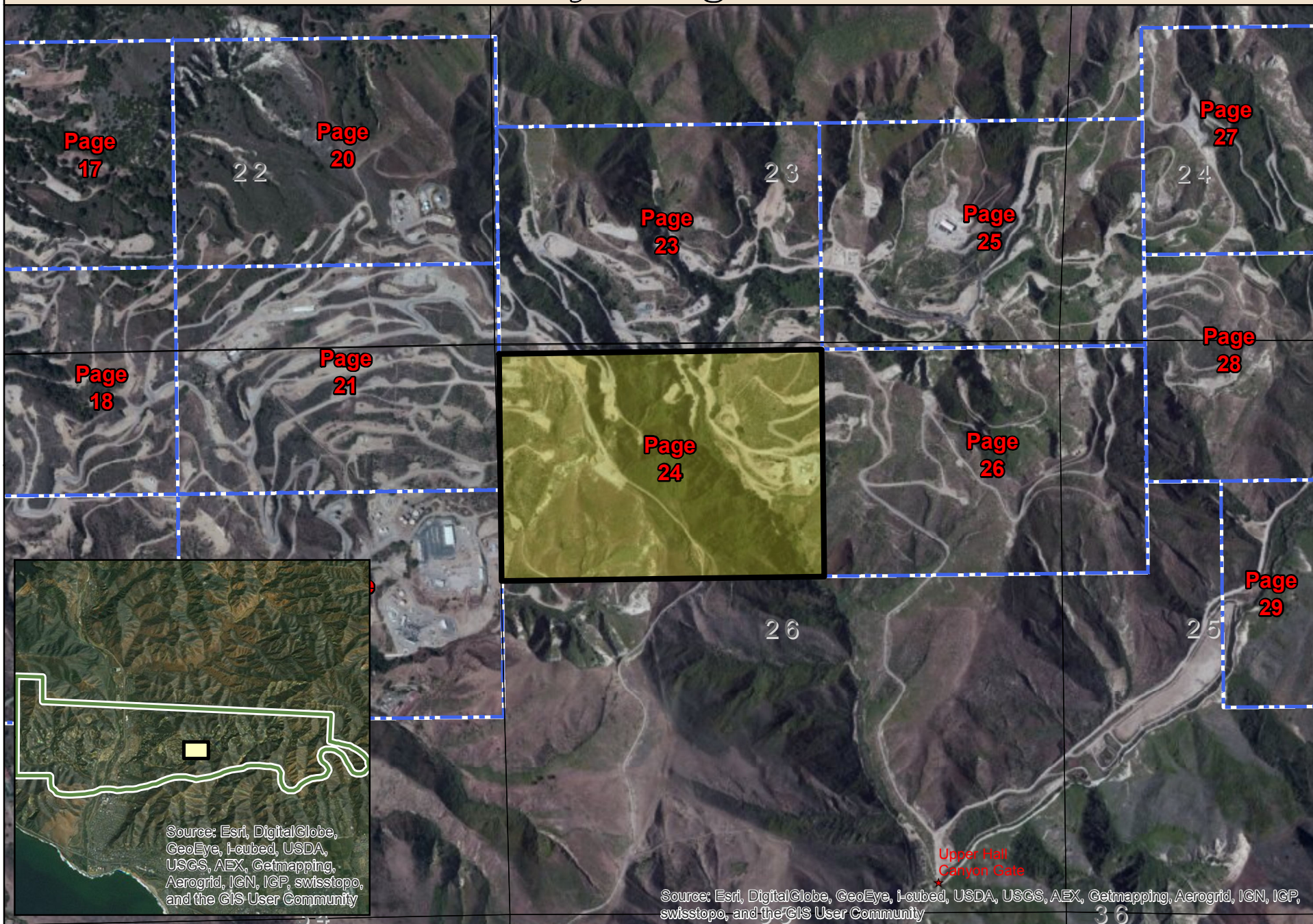
Ventura Detail Map



T3N R23W S23
Page: 23

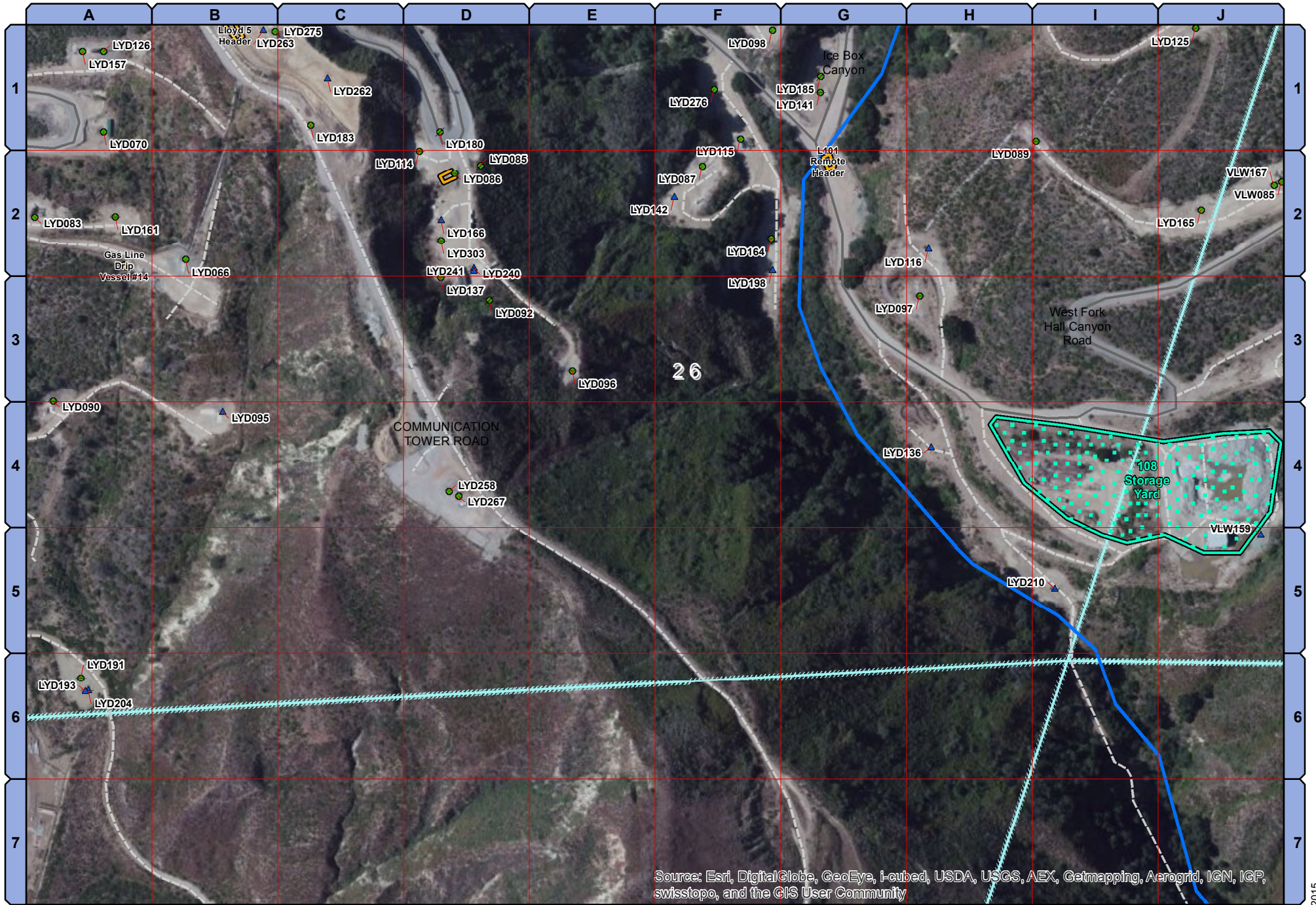
Date: 3/15/2015

Key to Page 24



Source: Esri, DigitalGlobe, GeoEye, I-cubed, USDA, USGS, AEX, Getmapping, Aerogrid, IGN, IGP, swisstopo, and the GIS User Community

Source: Esri, DigitalGlobe, GeoEye, I-cubed, USDA, USGS, AEX, Getmapping, Aerogrid, IGN, IGP, swisstopo, and the GIS User Community



Source: Esri, DigitalGlobe, GeoEye, i-cubed, USDA, USGS, AEX, Getmapping, Aerogrid, IGN, IGP, swisstopo, and the GIS User Community

Ventura Detail Map

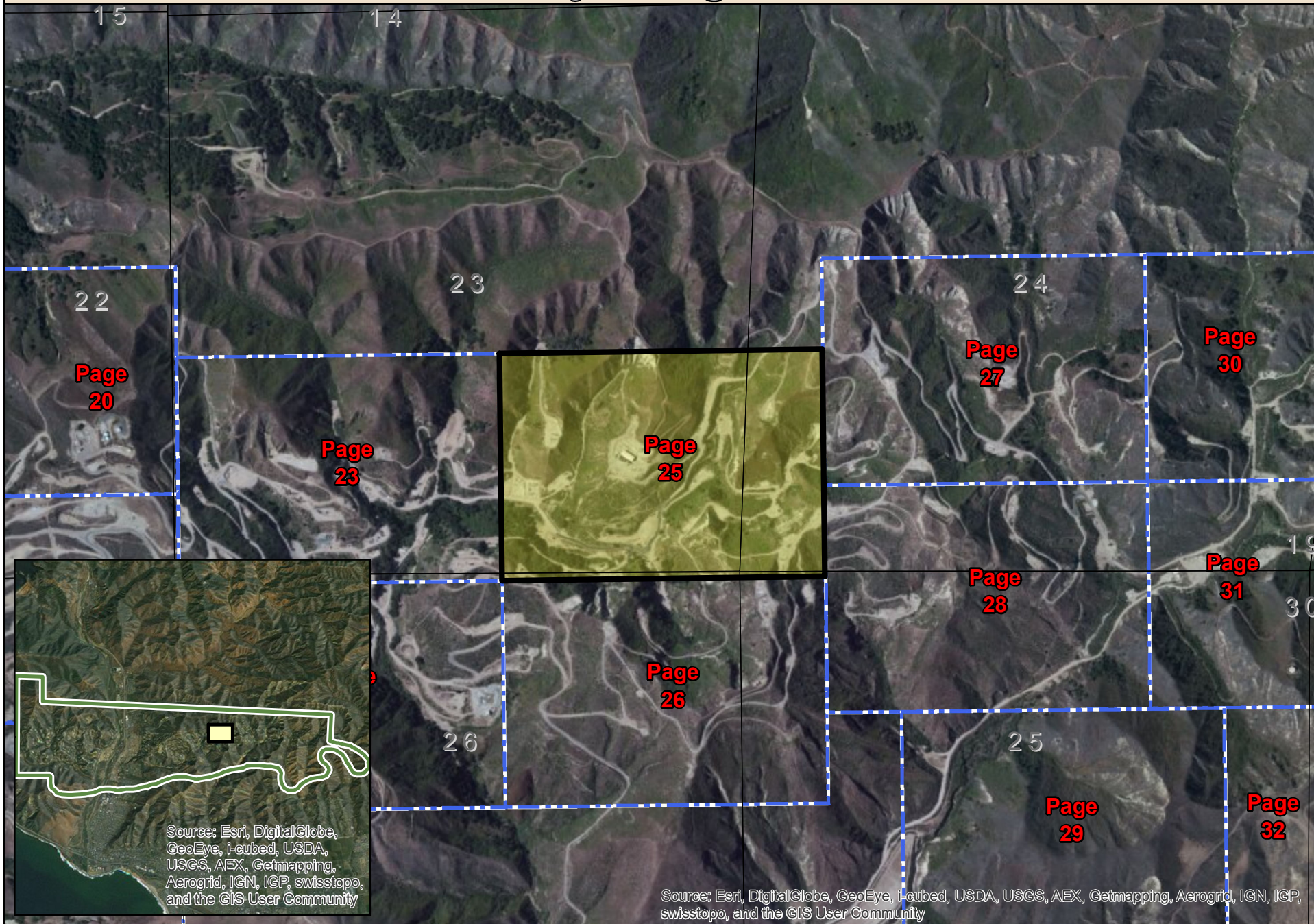


T3N R23W S26

Page: 24

Date: 3/15/2015

Key to Page 25



Source: Esri, DigitalGlobe, GeoEye, I-cubed, USDA, USGS, AEX, Getmapping, Aerogrid, IGN, IGP, swisstopo, and the GIS User Community

Source: Esri, DigitalGlobe, GeoEye, I-cubed, USDA, USGS, AEX, Getmapping, Aerogrid, IGN, IGP, swisstopo, and the GIS User Community

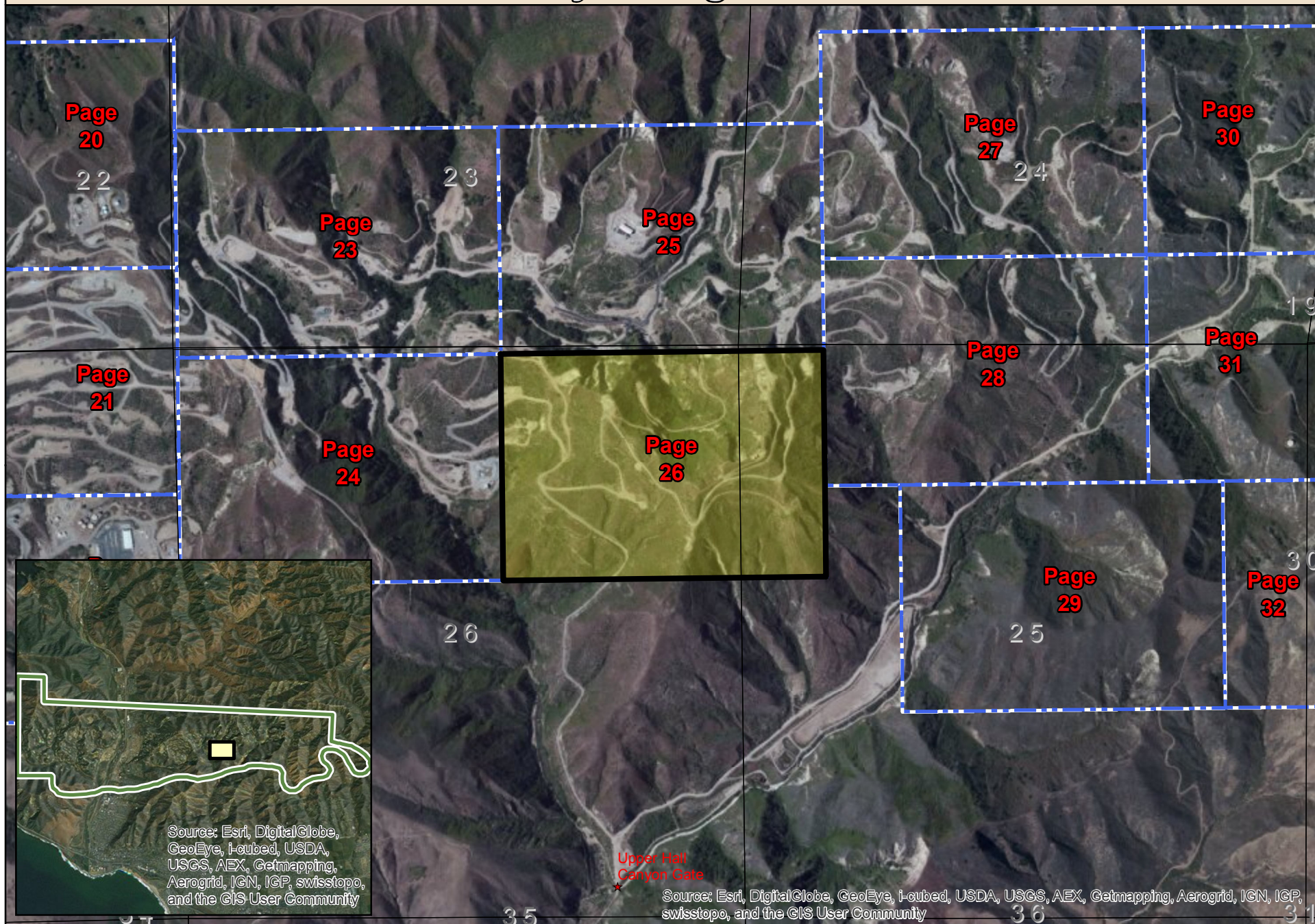


Ventura Detail Map



T3N R23W S23
Page: 25

Key to Page 26



Source: Esri, DigitalGlobe, GeoEye, i-cubed, USDA, USGS, AEX, Getmapping, Aerogrid, IGN, IGP, swisstopo, and the GIS User Community

Upper Hail Canyon Gate

Source: Esri, DigitalGlobe, GeoEye, i-cubed, USDA, USGS, AEX, Getmapping, Aerogrid, IGN, IGP, swisstopo, and the GIS User Community

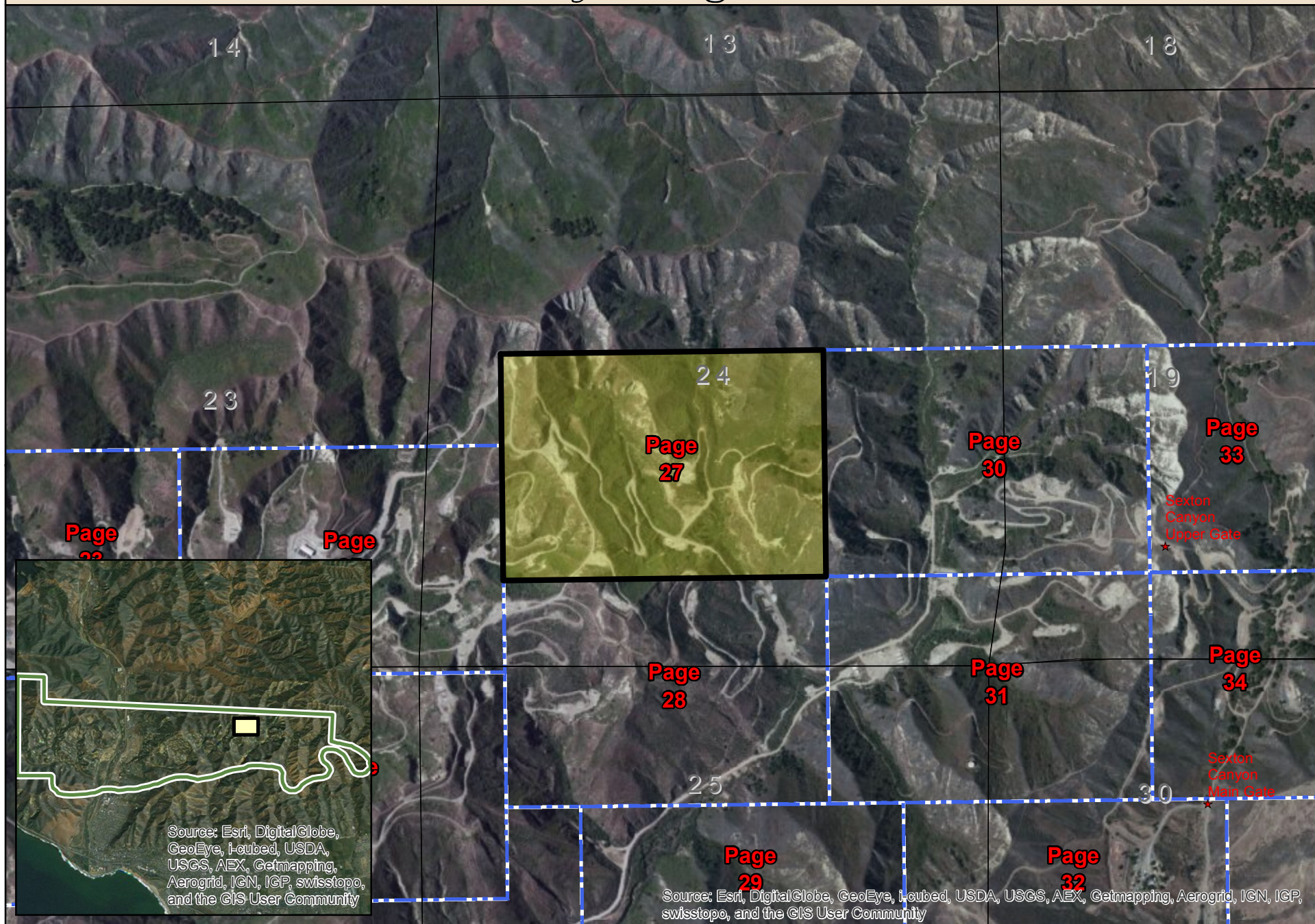


Ventura Detail Map



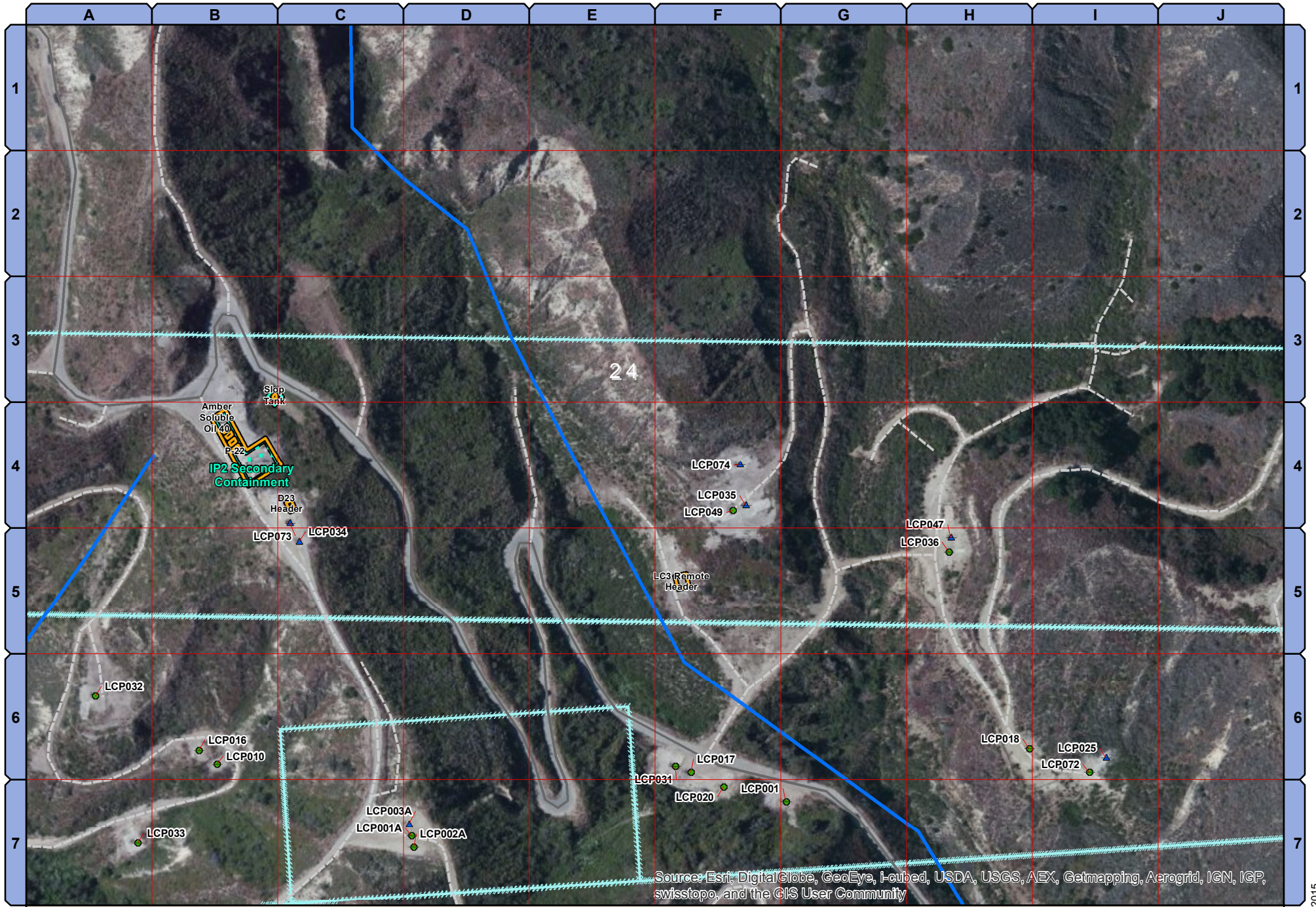
T3N R23W S26
Page: 26

Key to Page 27



Source: Esri, DigitalGlobe, GeoEye, i-cubed, USDA, USGS, AEX, Getmapping, Aerogrid, IGN, IGP, swisstopo, and the GIS User Community

Source: Esri, DigitalGlobe, GeoEye, i-cubed, USDA, USGS, AEX, Getmapping, Aerogrid, IGN, IGP, swisstopo, and the GIS User Community



Source: Esri, DigitalGlobe, GeoEye, i-cubed, USDA, USGS, AEX, Getmapping, Aerogrid, IGN, IGP, swisstopo, and the GIS User Community

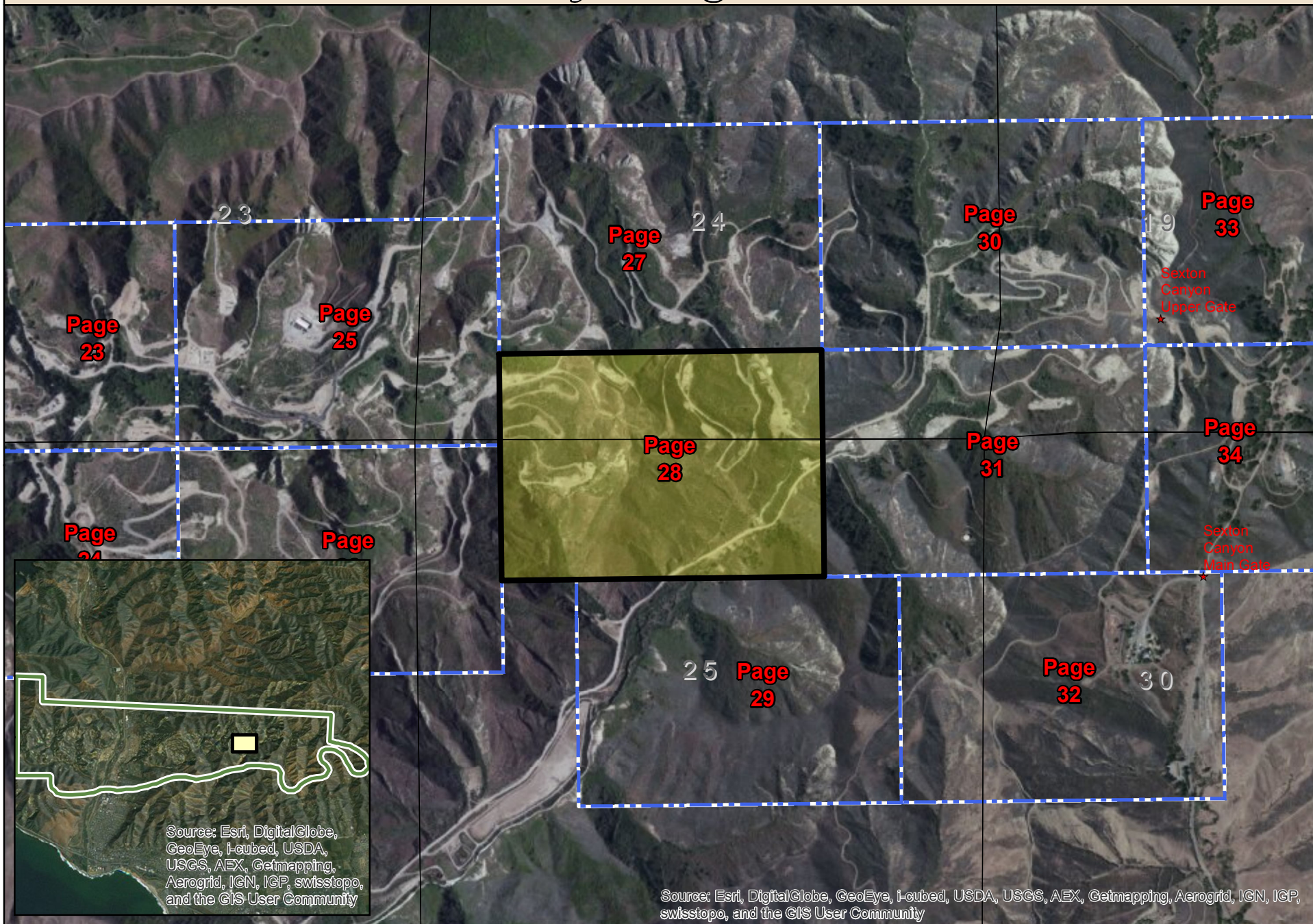
Ventura Detail Map



T3N R23W S24
Page: 27

Date: 3/15/2015

Key to Page 28



Source: Esri, DigitalGlobe, GeoEye, i-cubed, USDA, USGS, AEX, Getmapping, Aerogrid, IGN, IGP, swisstopo, and the GIS User Community

Source: Esri, DigitalGlobe, GeoEye, i-cubed, USDA, USGS, AEX, Getmapping, Aerogrid, IGN, IGP, swisstopo, and the GIS User Community



Source: Esri, DigitalGlobe, GeoEye, i-cubed, USDA, USGS, AEX, Getmapping, Aerogrid, IGN, IGP, Swisstopo, and the GIS User Community

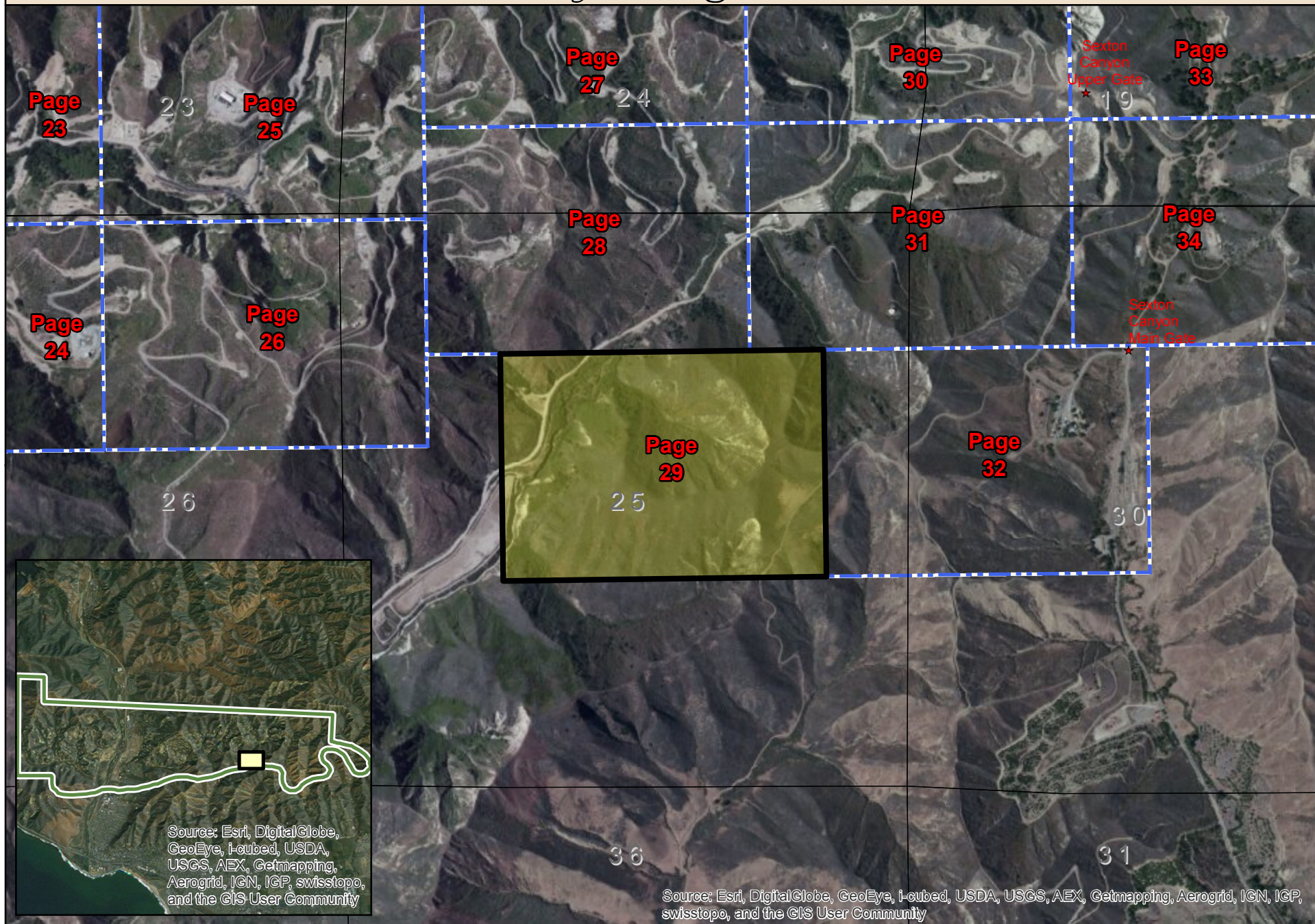
Ventura Detail Map



T3N R23W S25
Page: 28

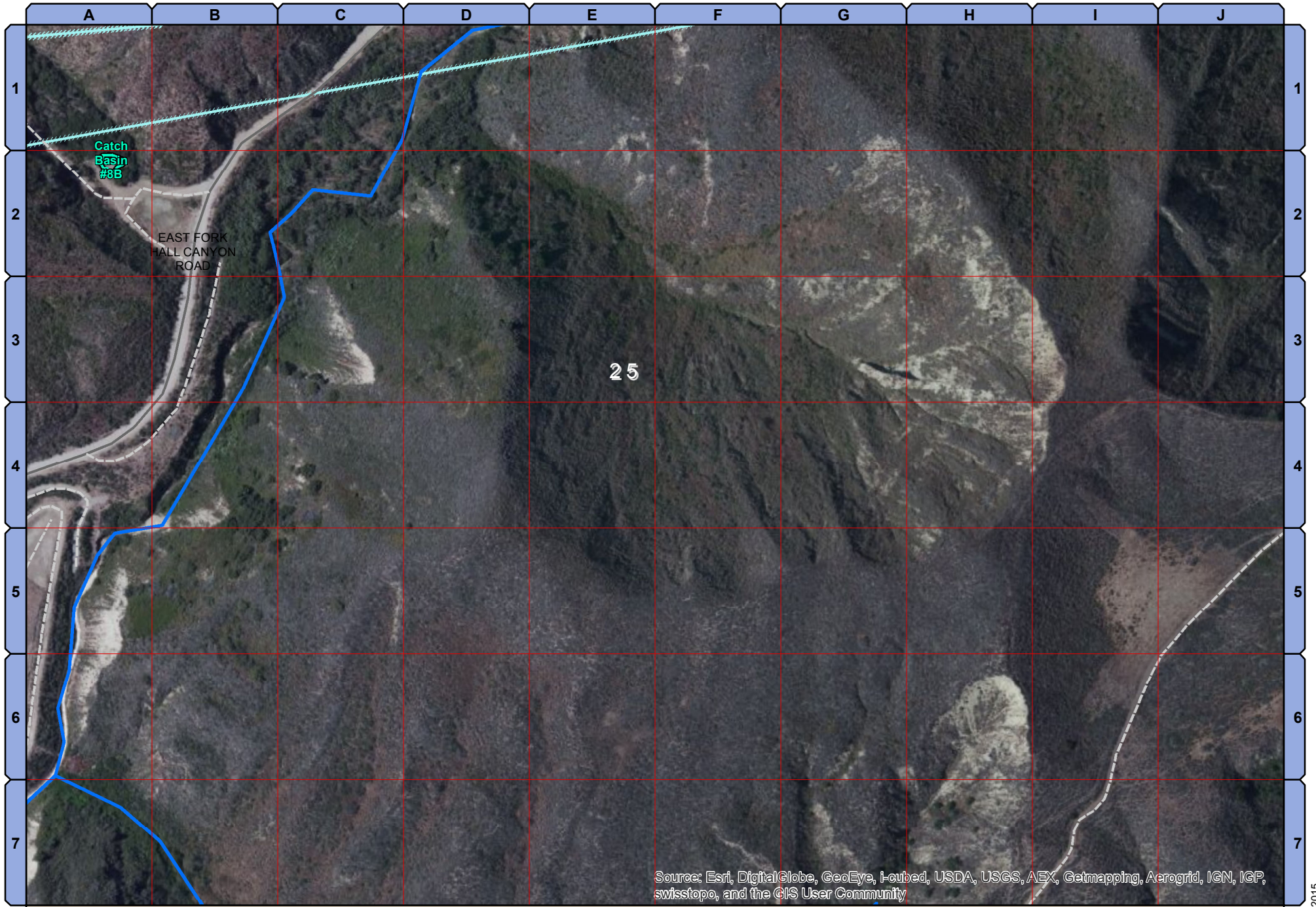
Date: 3/15/2015

Key to Page 29



Source: Esri, DigitalGlobe, GeoEye, I-cubed, USDA, USGS, AEX, Getmapping, Aerogrid, IGN, IGP, swisstopo, and the GIS User Community

Source: Esri, DigitalGlobe, GeoEye, I-cubed, USDA, USGS, AEX, Getmapping, Aerogrid, IGN, IGP, swisstopo, and the GIS User Community



Source: Esri, DigitalGlobe, GeoEye, i-cubed, USDA, USGS, AEX, Getmapping, Aerogrid, IGN, IGP, swisstopo, and the GIS User Community

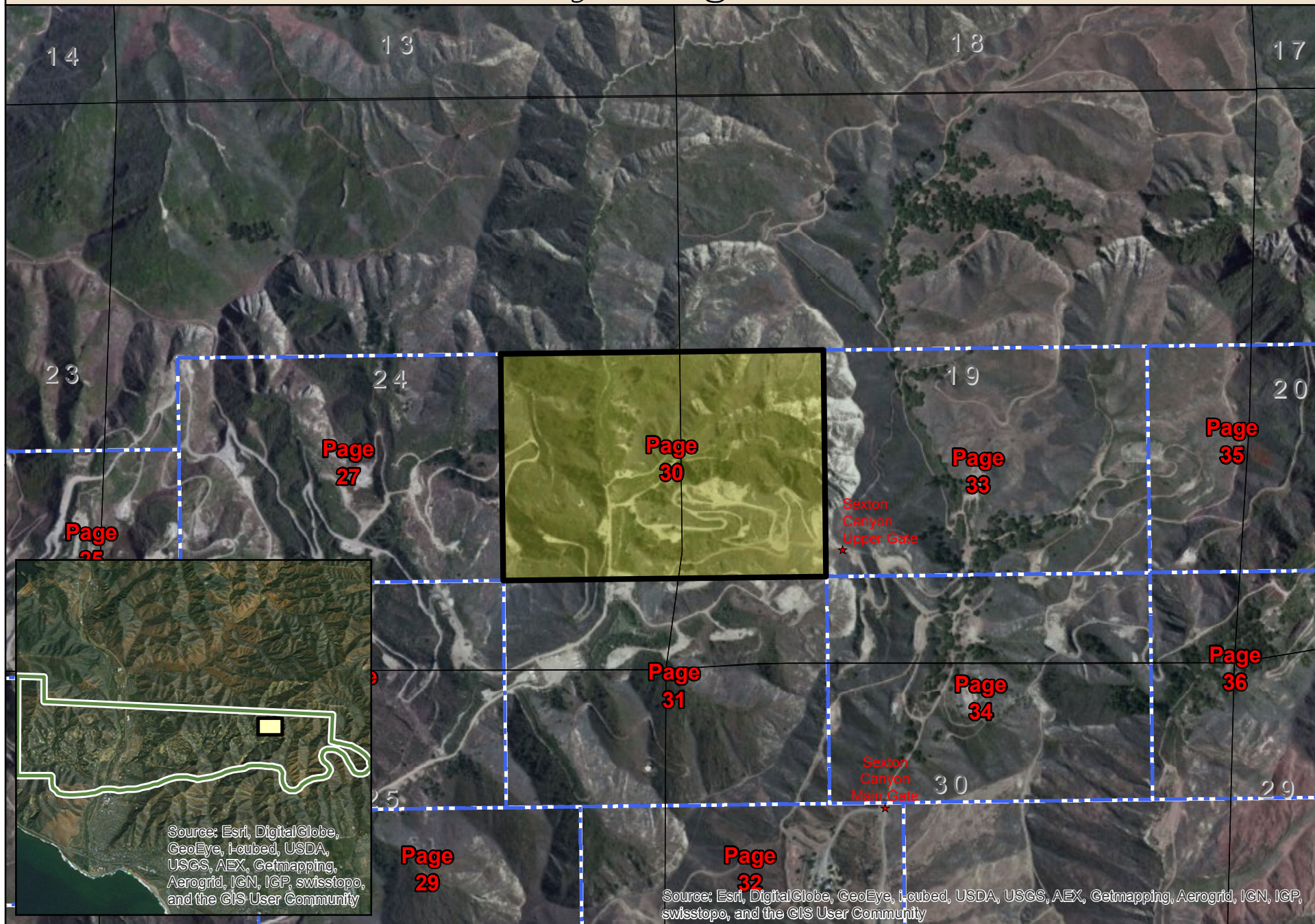
Ventura Detail Map



T3N R23W S25
Page: 29

Date: 3/15/2015

Key to Page 30



Page 25

Page 27

Page 30

Page 33

Page 35

Page 31

Page 34

Page 36

Page 29

Page 32

Source: Esri, DigitalGlobe, GeoEye, i-cubed, USDA, USGS, AEX, Getmapping, Aerogrid, IGN, IGP, swisstopo, and the GIS User Community

Source: Esri, DigitalGlobe, GeoEye, i-cubed, USDA, USGS, AEX, Getmapping, Aerogrid, IGN, IGP, swisstopo, and the GIS User Community



Source: Esri, DigitalGlobe, GeoEye, i-cubed, USDA, USGS, AEX, Getmapping, Aerogrid, IGN, IGP, swisstopo, and the GIS User Community

Ventura Detail Map

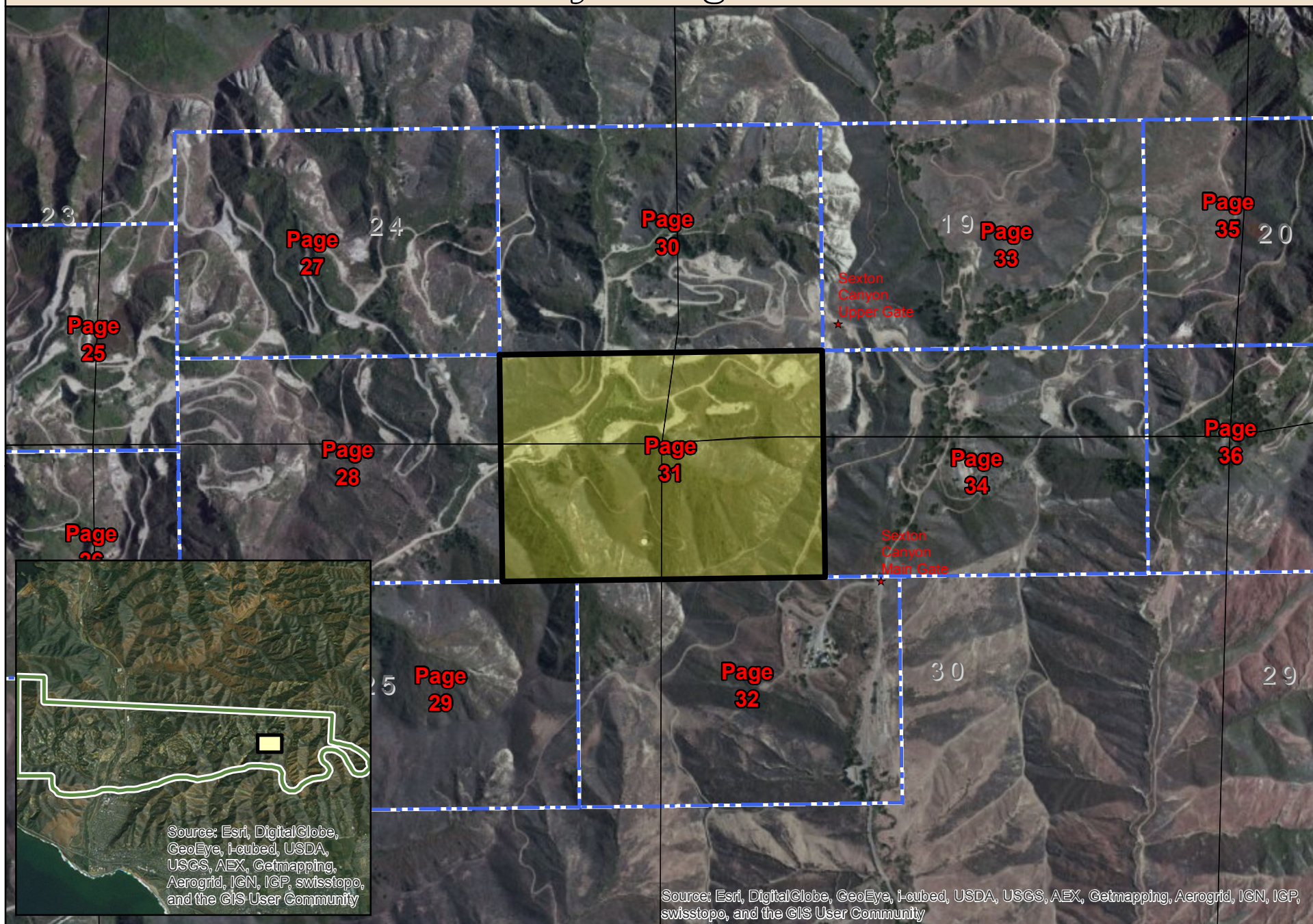


T3N R23W S24

Page: 30

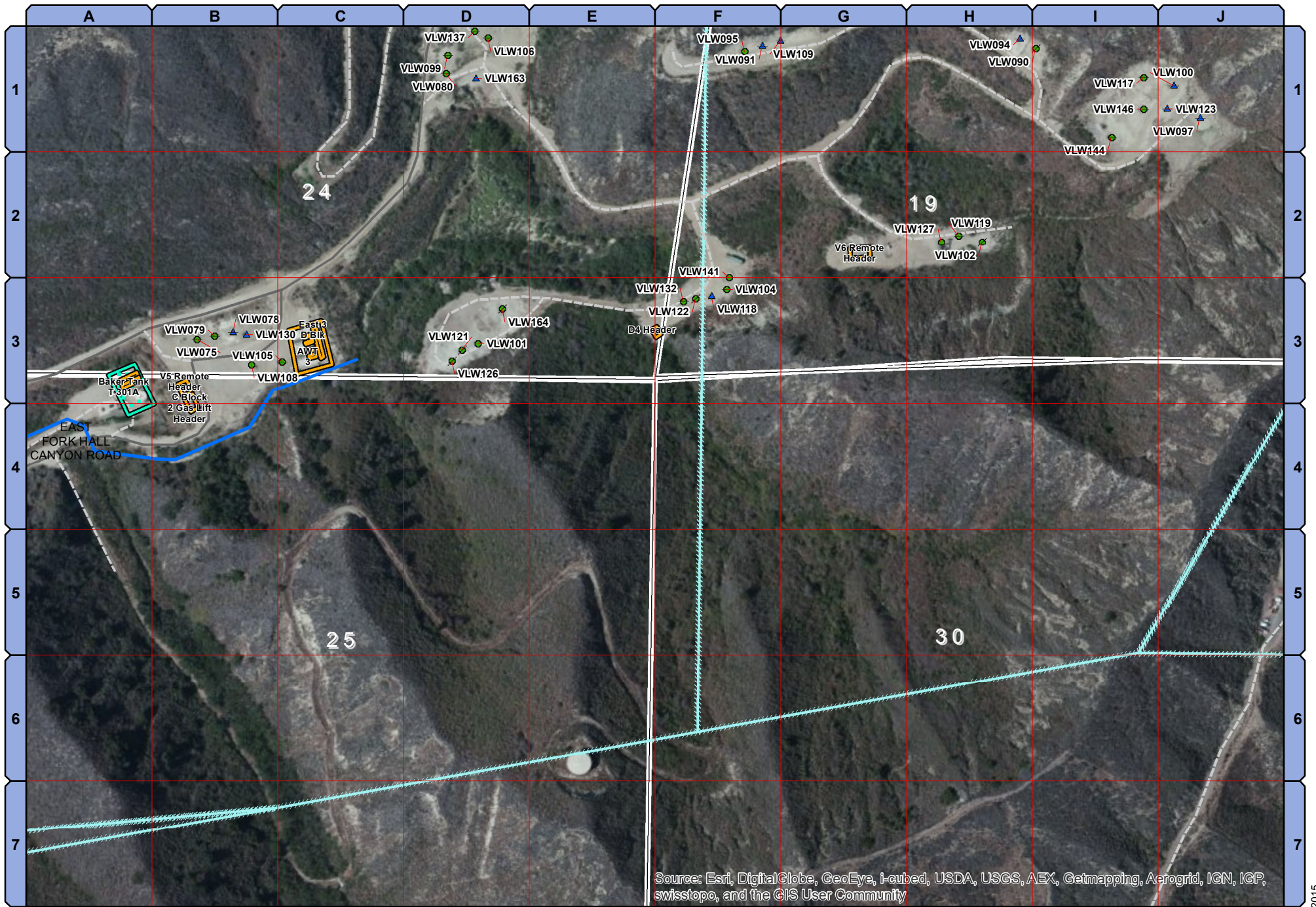
Date: 3/15/2015

Key to Page 31



Source: Esri, DigitalGlobe, GeoEye, i-cubed, USDA, USGS, AEX, Getmapping, Aerogrid, IGN, IGP, swisstopo, and the GIS User Community

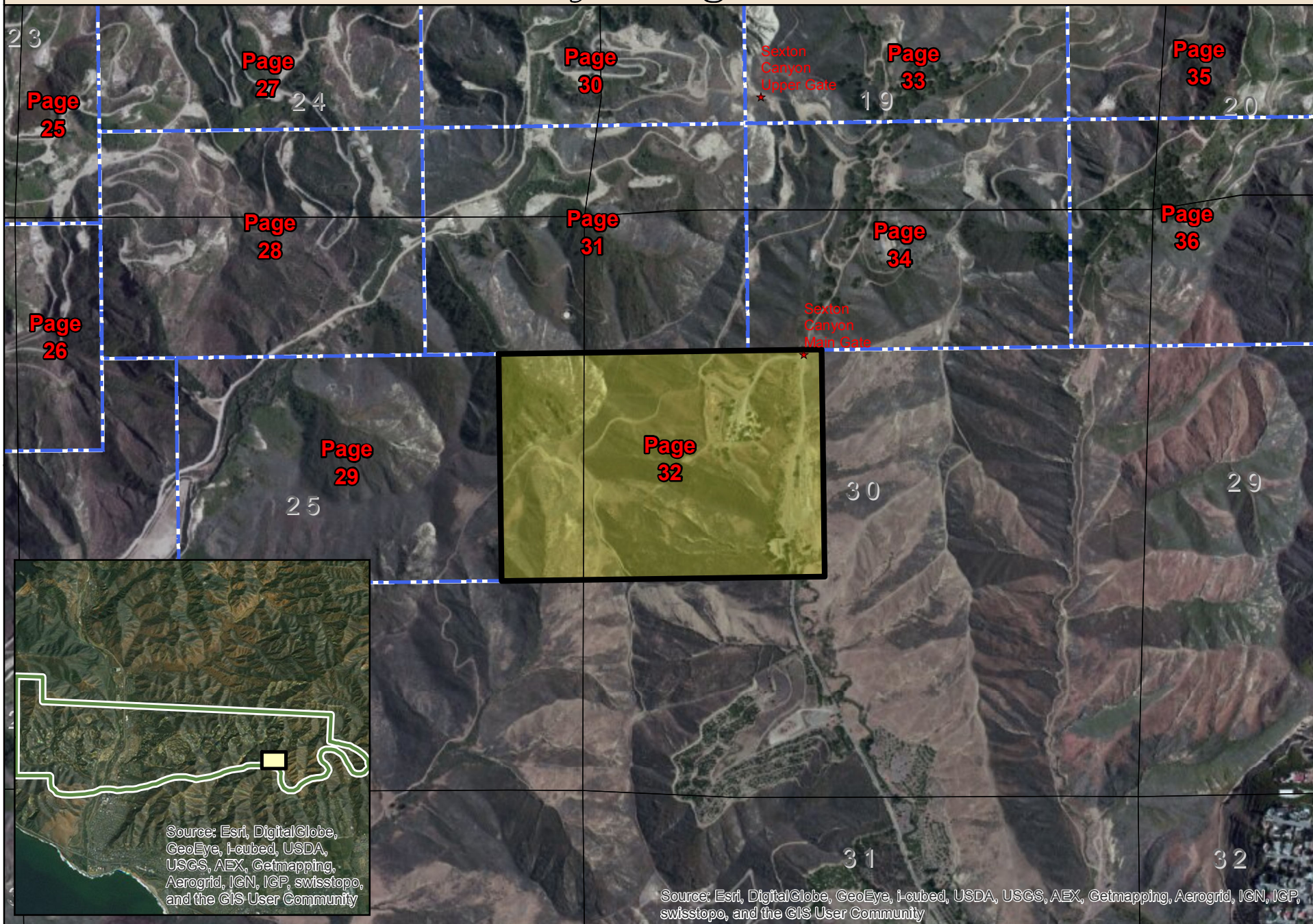
Source: Esri, DigitalGlobe, GeoEye, i-cubed, USDA, USGS, AEX, Getmapping, Aerogrid, IGN, IGP, swisstopo, and the GIS User Community



Ventura Detail Map



Key to Page 32





Source: Esri, DigitalGlobe, GeoEye, i-cubed, USDA, USGS, AEX, Getmapping, Aerogrid, IGN, IGP, swisstopo, and the GIS User Community

Ventura Detail Map

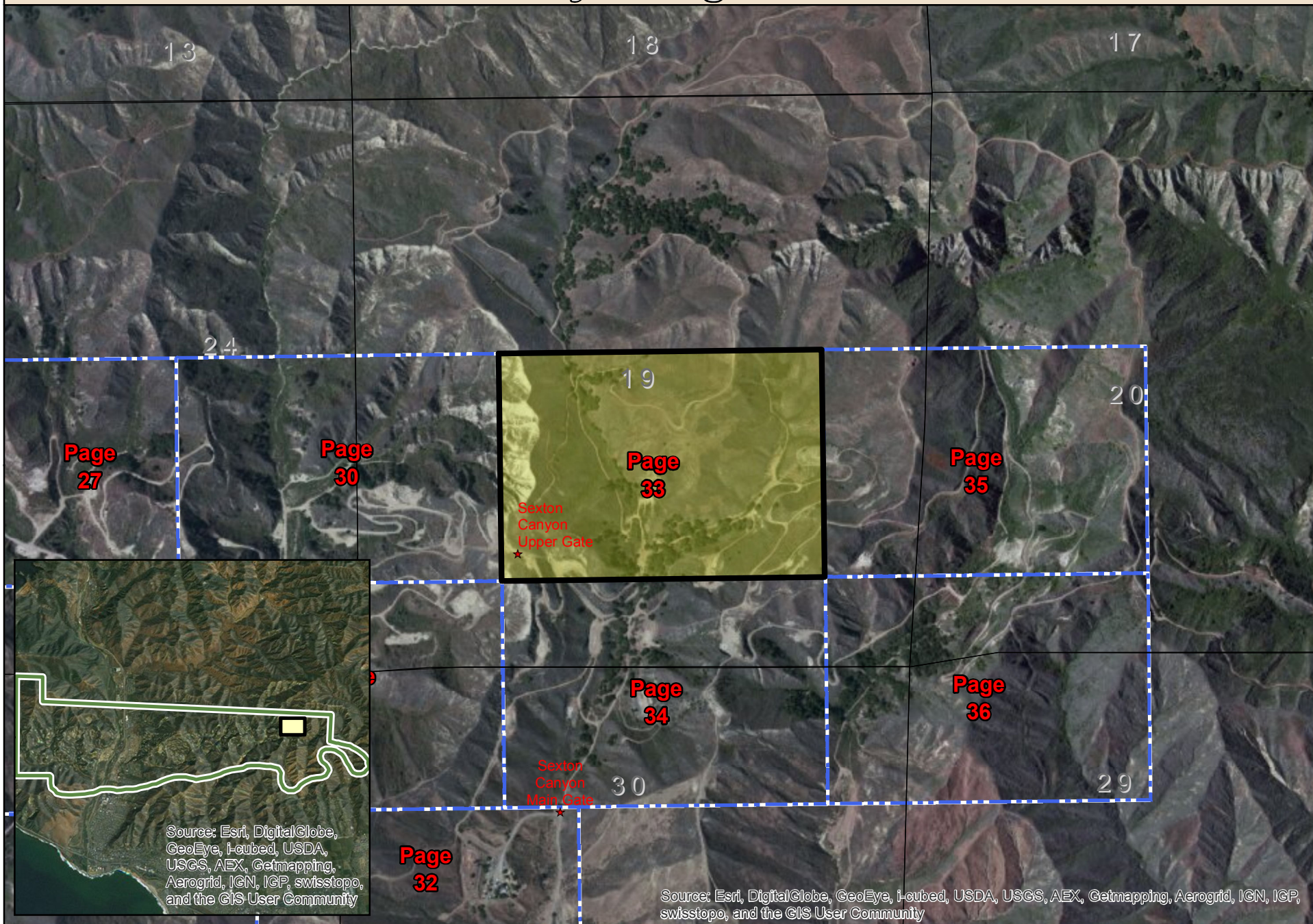


T3N R22W S30

Page: 32

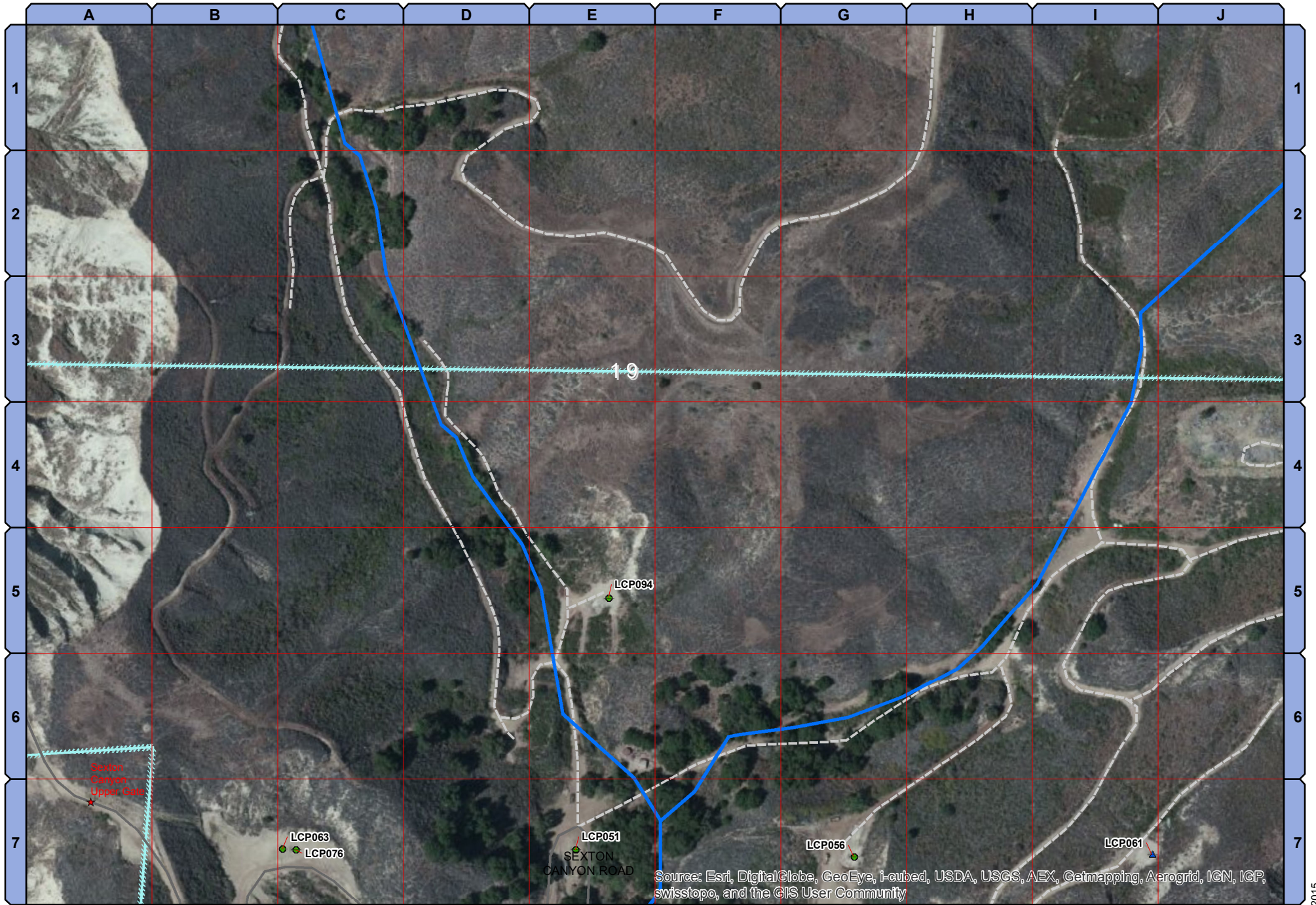
Date: 3/15/2015

Key to Page 33



Source: Esri, DigitalGlobe, GeoEye, i-cubed, USDA, USGS, AEX, Getmapping, Aerogrid, IGN, IGP, swisstopo, and the GIS User Community

Source: Esri, DigitalGlobe, GeoEye, i-cubed, USDA, USGS, AEX, Getmapping, Aerogrid, IGN, IGP, swisstopo, and the GIS User Community



Ventura Detail Map

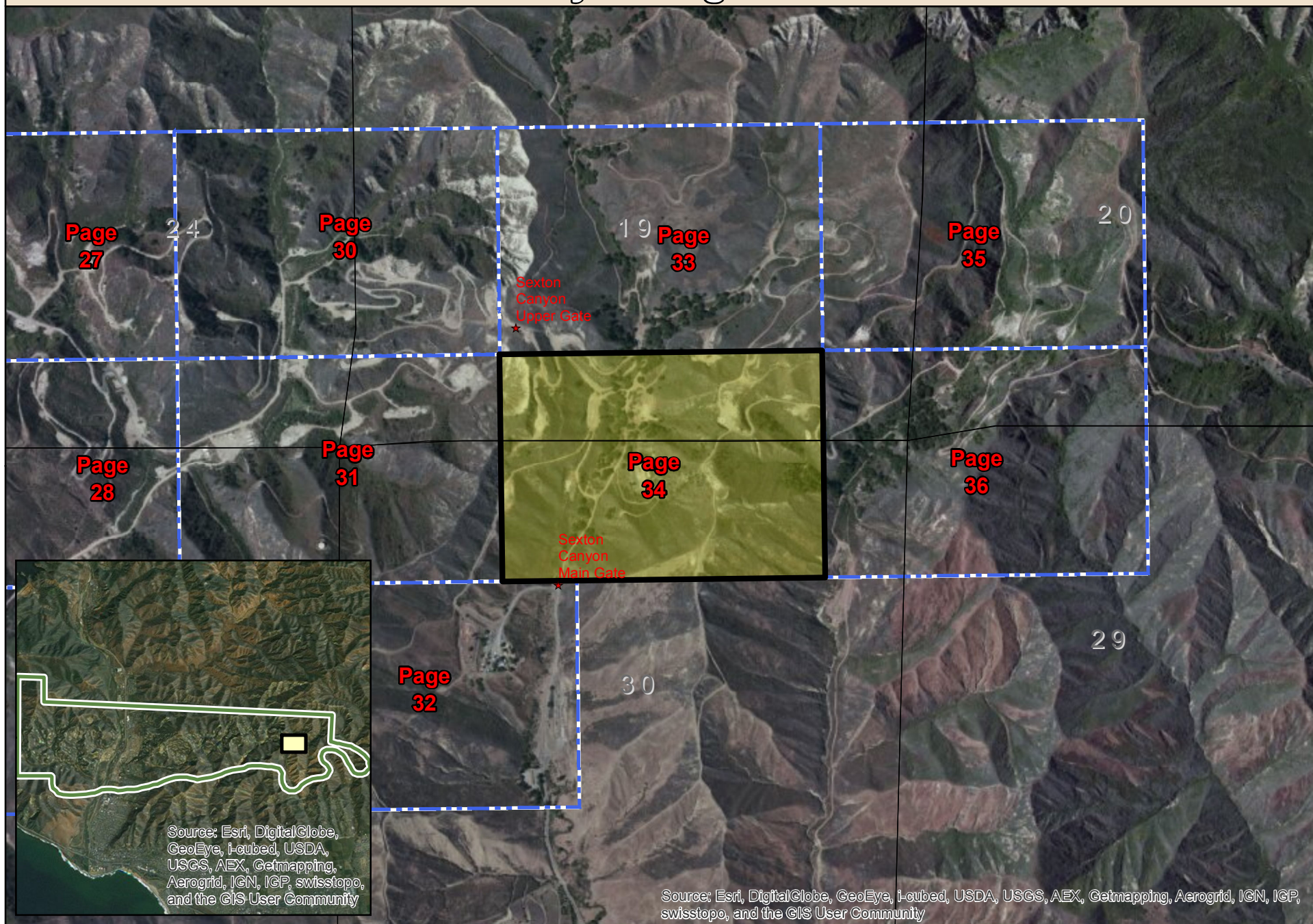


T3N R22W S19

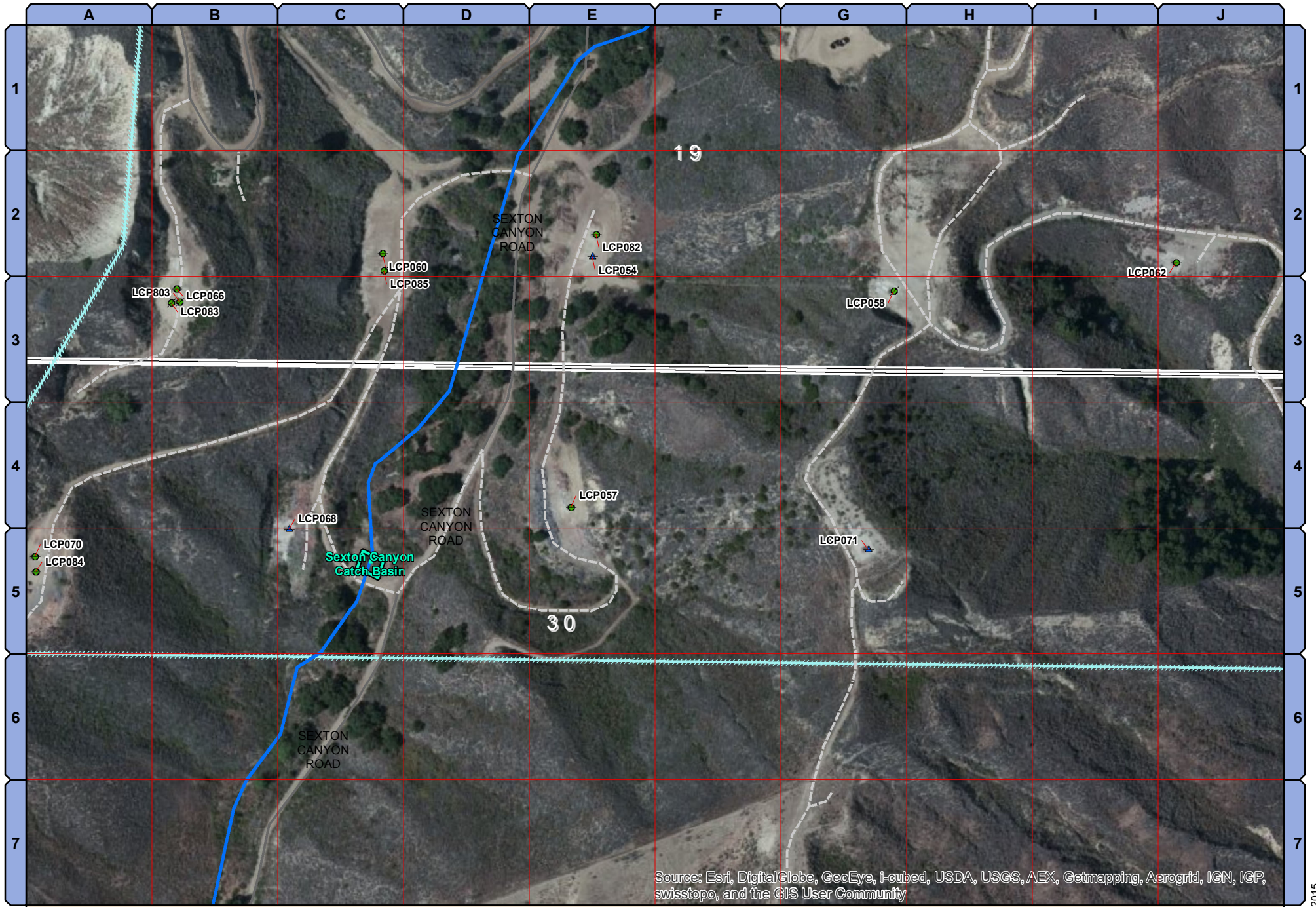
Page: 33

Date: 3/15/2015

Key to Page 34



Source: Esri, DigitalGlobe, GeoEye, i-cubed, USDA, USGS, AEX, Getmapping, Aerogrid, IGN, IGP, swisstopo, and the GIS User Community



Source: Esri, DigitalGlobe, GeoEye, i-cubed, USDA, USGS, AEX, Getmapping, Aerogrid, IGN, IGP, swisstopo, and the GIS User Community

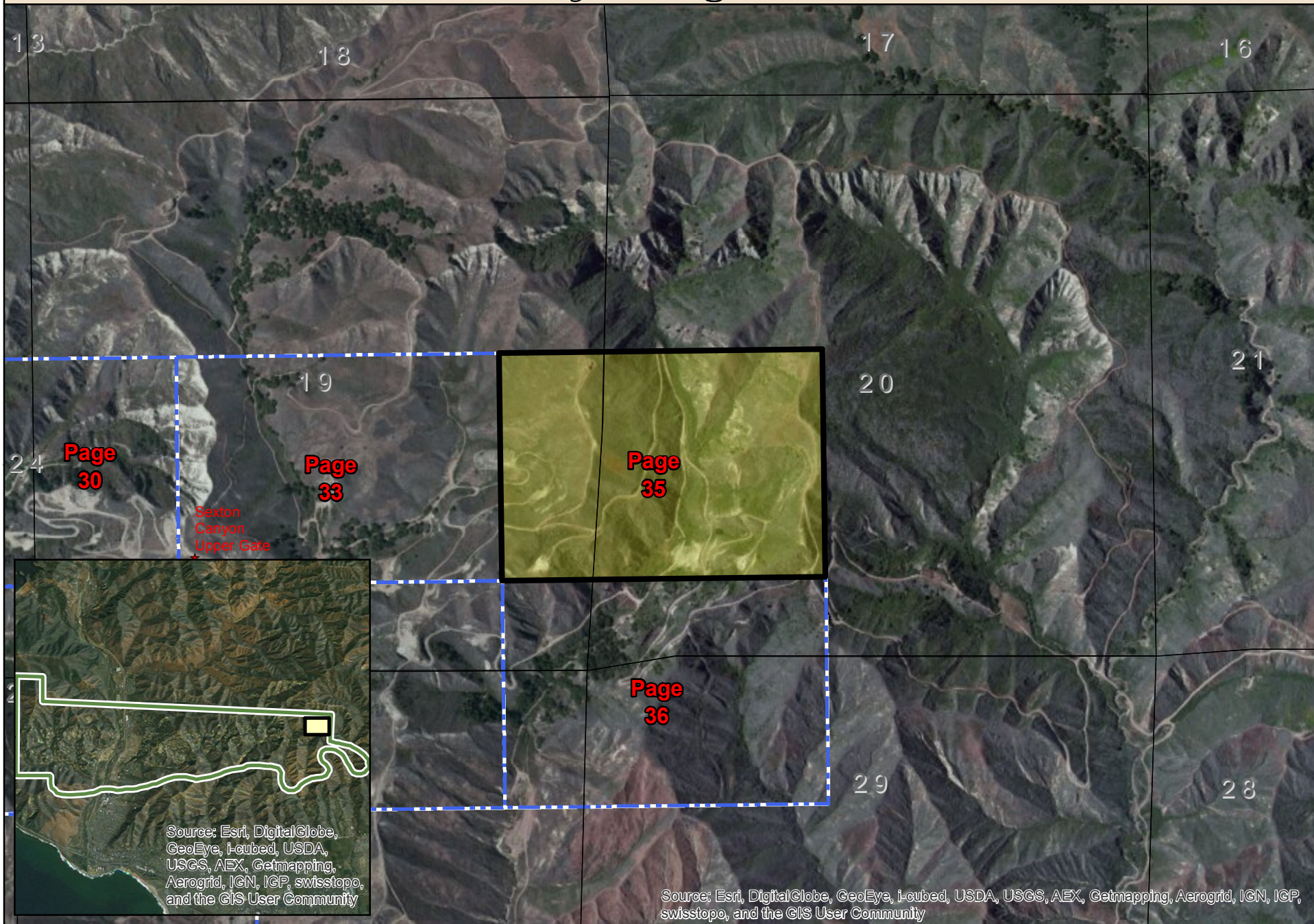
Ventura Detail Map



T3N R22W S30
Page: 34

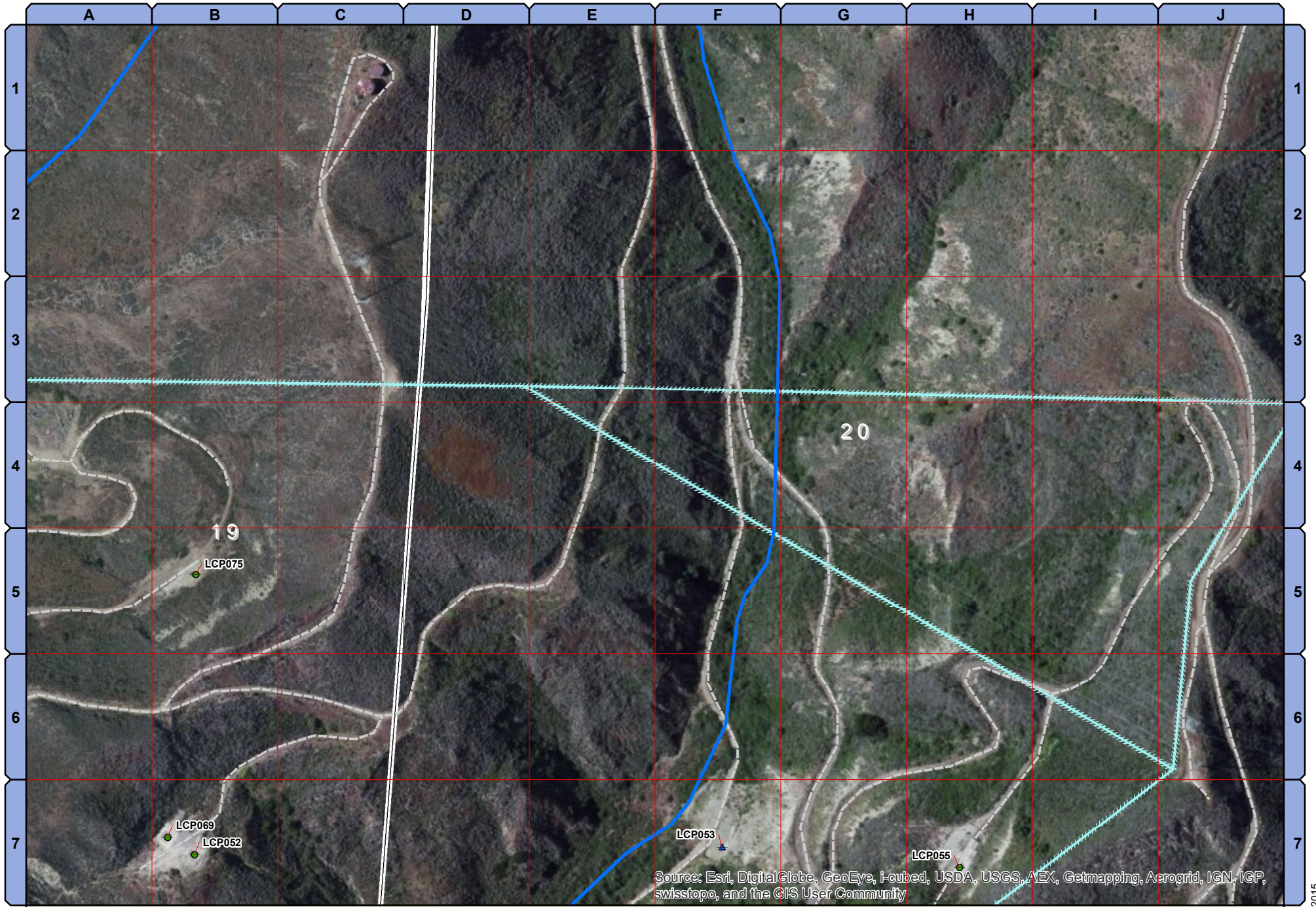
Date: 3/15/2015

Key to Page 35



Source: Esri, DigitalGlobe, GeoEye, i-cubed, USDA, USGS, AEX, Getmapping, Aerogrid, IGN, IGP, swisstopo, and the GIS User Community

Source: Esri, DigitalGlobe, GeoEye, i-cubed, USDA, USGS, AEX, Getmapping, Aerogrid, IGN, IGP, swisstopo, and the GIS User Community



Source: Esri, DigitalGlobe, GeoEye, i-cubed, USDA, USGS, AEX, Getmapping, Aerogrid, IGN, IGP, swisstopo, and the GIS User Community

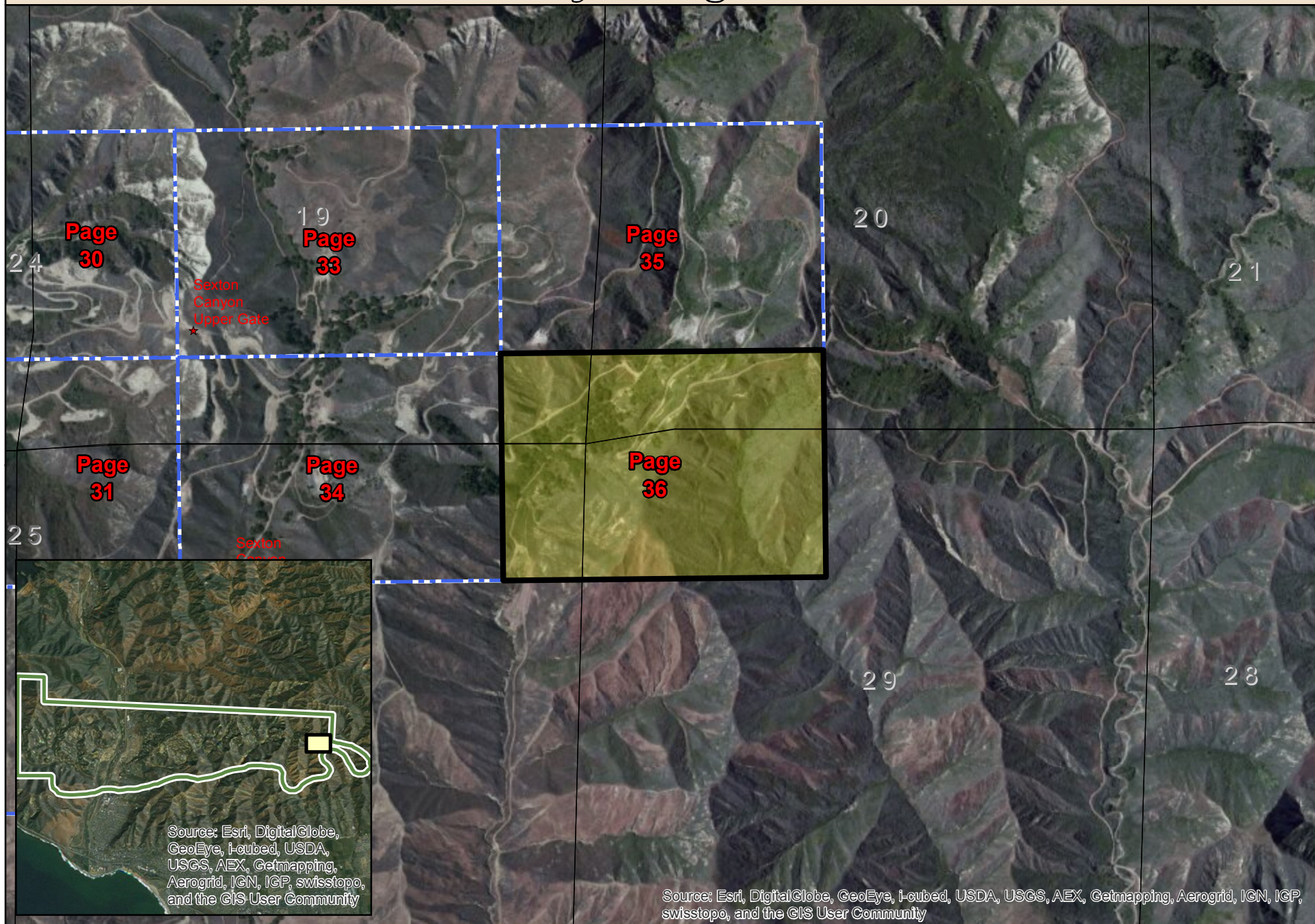
Ventura Detail Map



T3N R22W S20
Page: 35

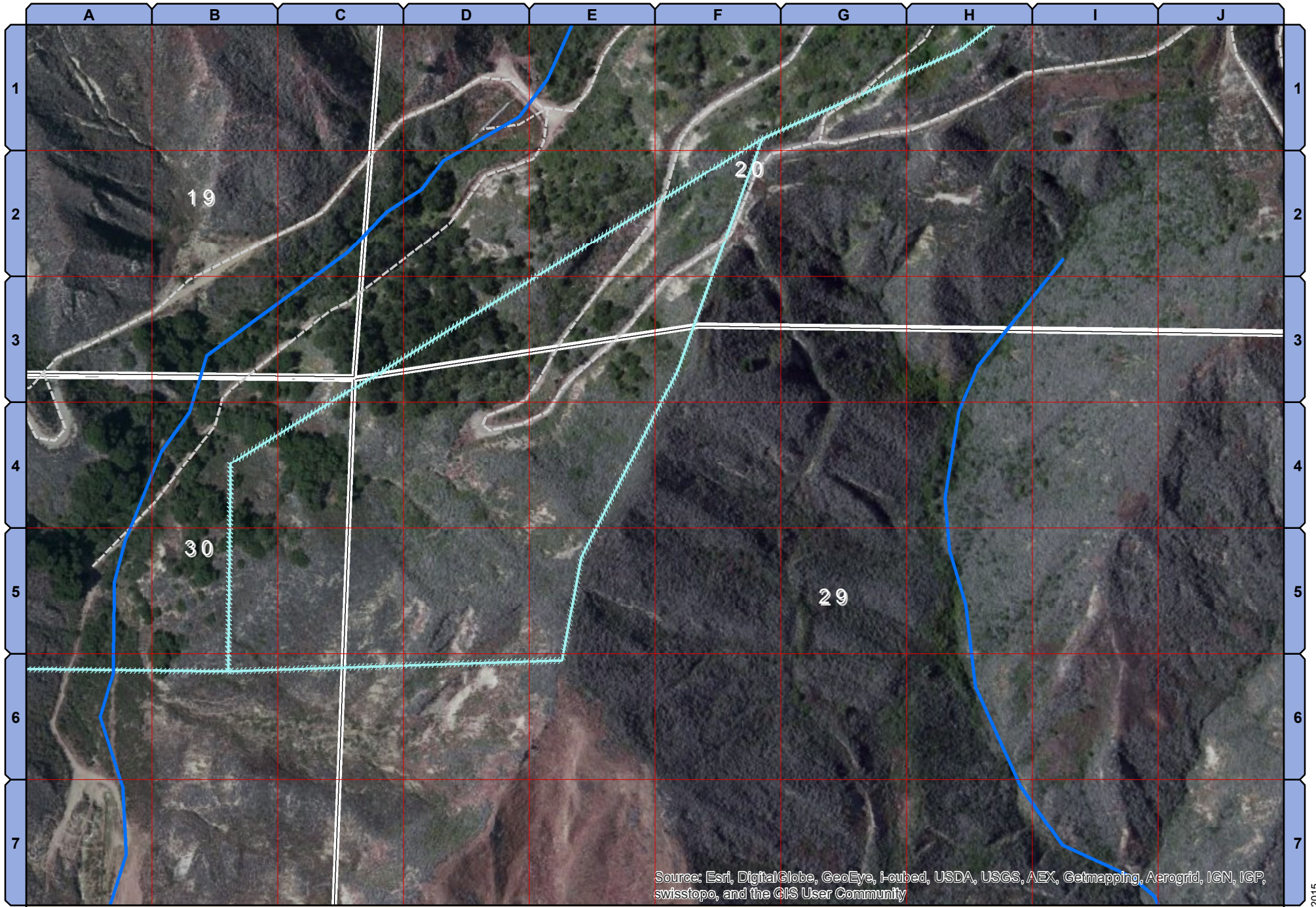
Date: 3/15/2015

Key to Page 36



Source: Esri, DigitalGlobe, GeoEye, I-cubed, USDA, USGS, AEX, Getmapping, Aerogrid, IGN, IGP, swisstopo, and the GIS User Community

Source: Esri, DigitalGlobe, GeoEye, I-cubed, USDA, USGS, AEX, Getmapping, Aerogrid, IGN, IGP, swisstopo, and the GIS User Community



Ventura Detail Map



T3N R22W S29
Page: 36

Date: 3/15/2015

Well	Longitude	Latitude	Sec	Page	Grid	Well	Longitude	Latitude	Sec	Page	Grid
VLW020	-119.2534335	34.3186608	26	26	E2	VLW097	-119.2285708	34.321455	19	31	J1
VLW021	-119.2517292	34.3189724	26	26	F1	VLW098	-119.2483707	34.3191956	25	26	J1
VLW022	-119.2495935	34.3183536	25	26	I2	VLW099	-119.2345181	34.3218054	24	31	D1
VLW023	-119.2488015	34.3200974	24	25	I7	VLW100	-119.2287826	34.3216659	19	31	J1
VLW024	-119.244358	34.3204166	24	28	D2	VLW101	-119.2342517	34.3199205	24	31	D3
VLW026	-119.2555789	34.3188204	26	26	C1	VLW102	-119.2302809	34.3206246	19	31	H2
VLW027	-119.2566909	34.3176632	26	26	A3	VLW104	-119.2322931	34.3202939	19	31	F3
VLW029	-119.2481663	34.3190435	25	26	J1	VLW105	-119.2357965	34.3197864	24	31	C3
VLW032	-119.2420643	34.3205267	24	28	F2	VLW106	-119.2342019	34.3219211	24	31	D1
VLW033	-119.2392261	34.3203312	24	28	I2	VLW107	-119.2527979	34.319121	26	26	E1
VLW034	-119.246558	34.3202447	24	28	B2	VLW108	-119.236038	34.3197644	24	31	B3
VLW035	-119.2460271	34.3186264	25	28	B4	VLW109	-119.2318933	34.3219264	19	31	F1
VLW036	-119.2470109	34.3190755	25	28	A4	VLW110	-119.250599	34.3211469	23	25	G6
VLW038	-119.2450926	34.3190378	25	28	C4	VLW111	-119.2449972	34.3188598	25	28	C4
VLW040	-119.2489226	34.3173463	25	26	I3	VLW113	-119.2414931	34.3199834	24	28	G3
VLW041	-119.2413999	34.3195071	25	28	G3	VLW114	-119.2391946	34.3202194	24	28	I3
VLW042	-119.2540814	34.3205565	23	25	D6	VLW117	-119.2290218	34.3217165	19	31	I1
VLW044	-119.2562609	34.3203391	23	25	B6	VLW118	-119.2324117	34.320249	19	31	F3
VLW045	-119.2501213	34.3208673	24	25	H6	VLW119	-119.230467	34.3206642	19	31	H2
VLW046	-119.2481388	34.3209625	24	25	J6	VLW121	-119.234377	34.319878	24	31	D3
VLW047	-119.2461446	34.3209492	24	28	B2	VLW122	-119.2325373	34.3202306	19	31	F3
VLW048	-119.2512792	34.3194489	26	26	G1	VLW123	-119.2288333	34.3215128	19	31	J1
VLW049	-119.2441634	34.3211388	24	28	D1	VLW124A	-119.2406493	34.3169165	25	28	H7
VLW051	-119.2497423	34.3194461	25	26	H1	VLW126	-119.2344554	34.3198053	24	31	D3
VLW052	-119.2420439	34.3213826	24	28	F1	VLW127	-119.2306021	34.320621	19	31	H2
VLW053	-119.2491453	34.3211577	24	25	I6	VLW130	-119.2360806	34.3199585	24	31	B3
VLW054	-119.2423737	34.3212863	24	28	F1	VLW132	-119.2326331	34.3202115	19	31	F3
VLW055	-119.2509552	34.3210348	23	25	G6	VLW134	-119.2449521	34.3189474	25	28	C4
VLW056	-119.2558165	34.3187638	26	26	B1	VLW135	-119.2495431	34.318746	25	26	I1
VLW058	-119.2454319	34.3186946	25	28	C4	VLW137	-119.2343085	34.3219634	24	31	D1
VLW059	-119.2497785	34.3192044	25	26	H1	VLW141	-119.2322744	34.3203718	19	31	F2
VLW061	-119.2518773	34.3208964	23	25	F6	VLW142	-119.2389833	34.3202595	24	28	I3
VLW062	-119.2419823	34.3214731	24	28	F1	VLW143	-119.2496396	34.3187788	25	26	I1
VLW063	-119.2395179	34.3214659	24	28	I1	VLW144	-119.2292698	34.3213223	19	31	I1
VLW064	-119.2442441	34.3212188	24	28	D1	VLW145	-119.2458114	34.3185981	25	28	B4
VLW065	-119.2490795	34.3196423	25	25	I7	VLW146	-119.2290187	34.3215104	19	31	I1
VLW066	-119.2494393	34.3211043	24	25	I6	VLW147	-119.2536523	34.3158063	26	26	E5
VLW067	-119.2536901	34.3205248	23	25	E6	VLW156	-119.2543536	34.31817	26	26	D2
VLW068	-119.2413087	34.3198306	24	28	G3	VLW159	-119.2578233	34.3161033	26	24	J5
VLW069	-119.2563696	34.3205207	23	25	B6	VLW161	-119.2576388	34.3172668	26	26	A3
VLW071	-119.2479691	34.3211368	24	25	J6	VLW162	-119.2533178	34.3155886	26	26	E5
VLW072	-119.2561976	34.3205356	23	25	B6	VLW163	-119.234294	34.3216574	24	31	D1
VLW075	-119.236471	34.3199243	24	31	B3	VLW164	-119.234063	34.3201489	24	31	D3
VLW076	-119.2397004	34.3212623	24	28	I1	VLW165	-119.2475646	34.3211047	24	28	A1
VLW077	-119.2396701	34.3216798	24	28	I1	VLW166	-119.2463895	34.3200514	24	28	B3
VLW078	-119.2361868	34.3199736	24	31	B3	VLW167	-119.2577538	34.3183959	26	24	J2
VLW079	-119.2363322	34.3199488	24	31	B3	VLW168	-119.2530891	34.3203139	23	25	E7
VLW080	-119.2345296	34.3216863	24	31	D1	VLW169	-119.2488652	34.3203666	24	25	I6
VLW081	-119.2420421	34.321262	24	28	F1	VLW170	-119.2531994	34.3207227	23	25	E6
VLW082	-119.2554407	34.3188807	26	26	C1	VLW171	-119.2562218	34.3204669	23	25	B6
VLW083	-119.2527859	34.3189832	26	26	E1	VLW172	-119.2531285	34.320682	23	25	E6
VLW084	-119.2497635	34.3190925	25	26	H1	VLW173	-119.2544643	34.3204995	23	25	D6
VLW085	-119.2576926	34.3184201	26	24	J2	VLW180	-119.256294	34.3207092	23	25	B6
VLW086	-119.2483029	34.319093	25	26	J1	VLW181	-119.2532743	34.320812	23	25	E6
VLW088	-119.2471169	34.3212327	24	28	A1	VLW182	-119.2530958	34.3203267	23	25	E6
VLW089	-119.2444882	34.3213743	24	28	D1	VLW183	-119.2531936	34.3165975	26	26	E4
VLW090	-119.2298757	34.3218969	19	31	I1						
VLW091	-119.2320352	34.3218895	19	31	F1						
VLW094	-119.2300025	34.3219588	19	31	H1						
VLW095	-119.2321738	34.3218532	19	31	F1						
VLW096	-119.238951	34.3203142	24	28	I2						

Ventura Well Index

Facility	Type	Longitude	Latitude	Sec	Page	Grid
V-618 Propane Storage	Tank	-119.2926985	34.3104989	28	16	E7
V-619 Propane Storage	Tank	-119.2927196	34.310639	28	16	E7
V-8 Gas Separator	Separator	-119.3022578	34.3133072	28	12	F1
V-8300 Gas Scrubber	Scrubber	-119.2687393	34.3164079	27	21	I7
V-8301 Gas Scrubber	Scrubber	-119.2687929	34.3164156	27	21	I7
V-8302 V-8303 Secondary Containment	Storage	-119.2394748	34.3208946	24	28	I2
V-8302 15# Gas Scrubber	Scrubber	-119.2395022	34.3208934	24	28	I2
V-8303 75# Gas Scrubber	Scrubber	-119.239469	34.3209139	24	28	I2
V-9 Atmospheric Condensate Vessel	Tank	-119.2995851	34.315382	28	11	H6
V-D210 Test Vessel - AWT 2	Tank	-119.2566956	34.3218696	23	25	B5
V-D220 Test Vessel - AWT 2	Tank	-119.2567391	34.3218644	23	25	A5
V-D260 75# Group Vessel - AWT 2	Tank	-119.256808	34.3218637	23	25	A5
V-D285 15# Group Vessel - AWT 2	Tank	-119.2566451	34.321873	23	25	B5
V2 Remote Header	Manifold	-119.2544121	34.319522	26	25	D7
V3 Remote Header	Manifold	-119.2478598	34.3212302	24	25	J5
V5 Remote Header	Manifold	-119.2365664	34.3196059	25	31	B3
V6 Remote Header	Manifold	-119.2312458	34.3205448	19	31	G2
VA-152 Coolant Sotrgae	Tank	-119.2758026	34.3193235	27	21	B3
Vacuum System Blowdown V-205	Gas Treatment Plant	-119.2708141	34.312138	27	22	G5
Ventura Central Compression	Compressor Station	-119.253749	34.3225396	23	25	E4
Ventura Compressor Plant 3	Compressor Station	-119.2999763	34.3156487	28	11	H6
Ventura Field Office	Office Building	-119.2691716	34.3147154	27	22	I2
Ventura Gas Plant 2	Gas Treatment Plant	-119.2759297	34.319455	27	21	B3
Ventura Gas Plant 6	Gas Treatment Plant	-119.2929741	34.3106498	28	16	E7
Ventura Gas Plant 7	Gas Treatment Plant	-119.2699492	34.3123481	27	22	H5
Vessel #1	Tank	-119.2691328	34.3152163	27	22	I1
Vessel #69	Tank	-119.2636438	34.3205217	23	23	E6
Vessel #70	Tank	-119.2994044	34.3149076	28	11	H6
Vessel #72	Tank	-119.3021844	34.3135252	28	12	F1
W001 Wemco	WEMCO	-119.2712996	34.3150982	27	22	G1
W002 Wemco	WEMCO	-119.2713332	34.3150785	27	22	G1
W003 Wemco	WEMCO	-119.2713628	34.3150632	27	22	G1
Waste Oil Containment Area	Storage	-119.2690173	34.3133527	27	22	I4
Water Drain Tank #45	Tank	-119.3083728	34.3174084	29	8	I3
Waterflood #1 E-001	Heat Exchanger	-119.3000535	34.3134917	28	12	H1
Waterflood #1 Secondary Containment	Storage	-119.3002992	34.3137639	28	12	H1
Waterflood #4 Secondary Containment	Storage	-119.3072608	34.322365	20	10	A4
Waterflood #4 Tank A Secondary Containment	Storage	-119.3071797	34.3225403	20	10	A4
Waterflood #4 Tank B Secondary Containment	Storage	-119.3071925	34.3225584	20	10	A4
Waterflood #4 Tank C Secondary Containment	Storage	-119.3066998	34.3221948	20	10	A5
Waterflood #4 Tank D Secondary Containment	Storage	-119.3066401	34.3223653	20	10	A4
Waterflood 1	Pump Station	-119.3001644	34.3135699	28	12	H1
WF1 IC1	Internal Combustion Engine	-119.3002804	34.3136309	28	12	H1
WF1 IC2	Internal Combustion Engine	-119.3002216	34.3135972	28	12	H1
WF1 IC3	Internal Combustion Engine	-119.3001637	34.313566	28	12	H1

Ventura Facility Index